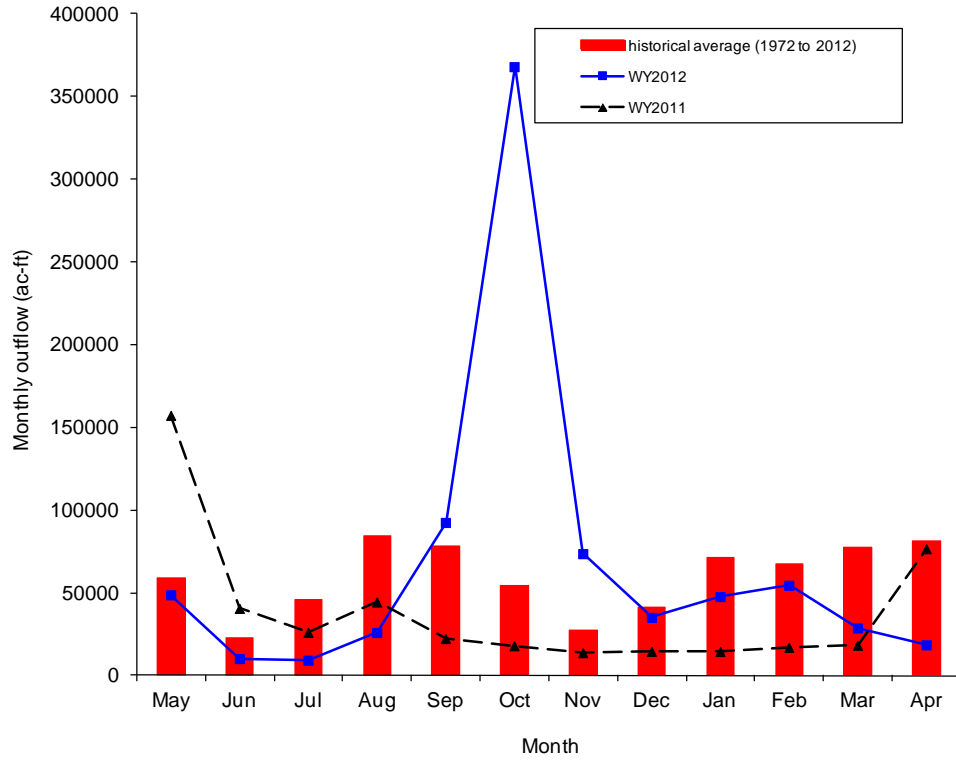
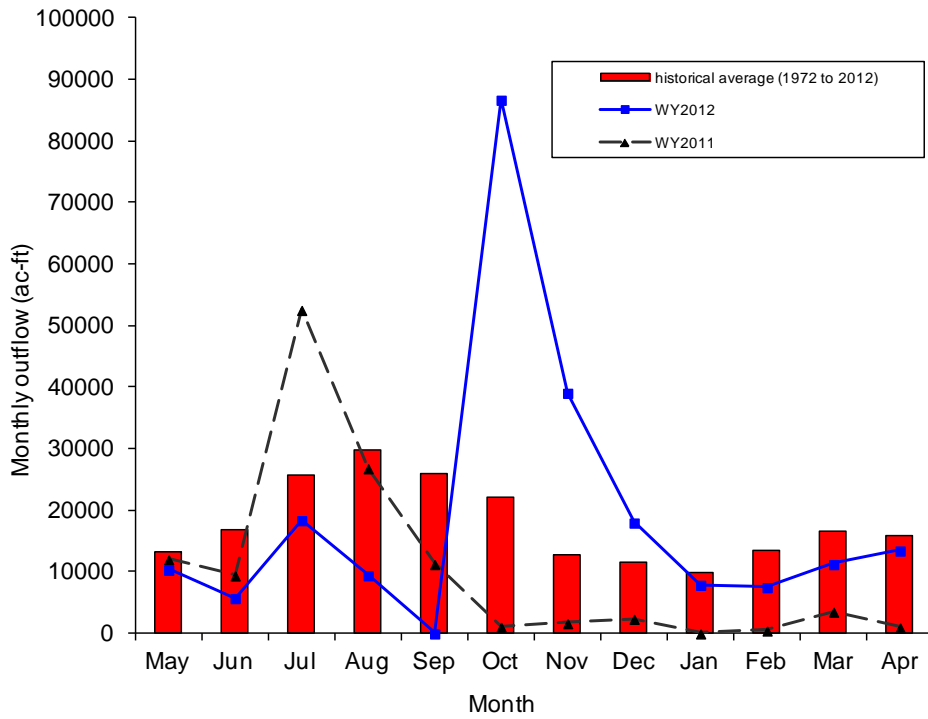


# **Appendix 2-6: Monthly Historical Average and Water Year 2011 and 2012 Flows**

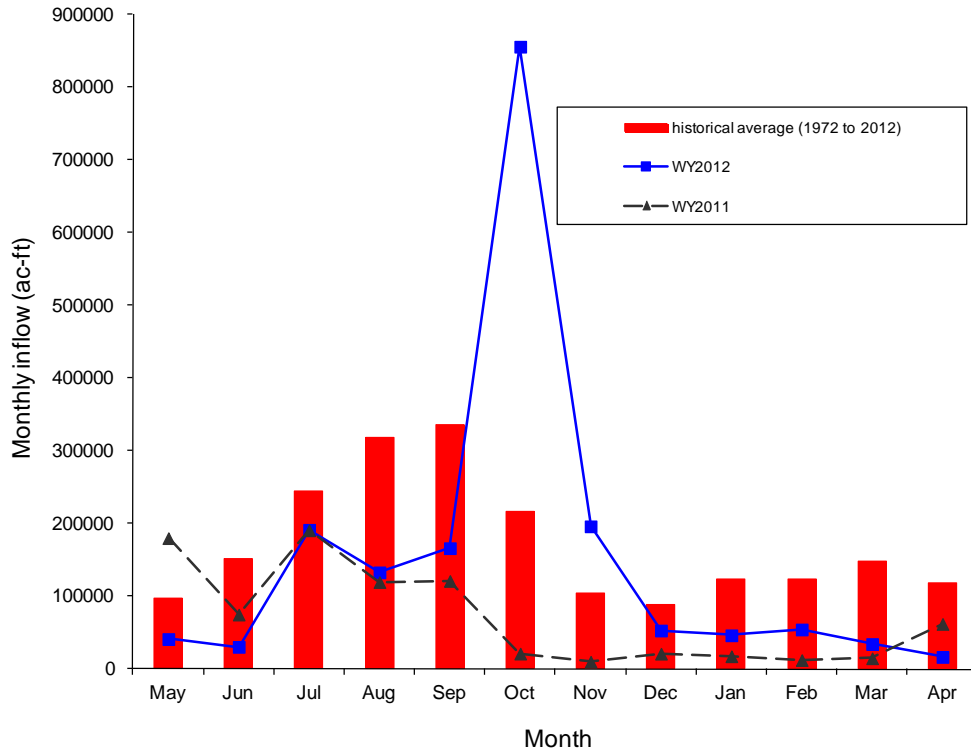
Wossenu Abtew and Violeta Ciuca



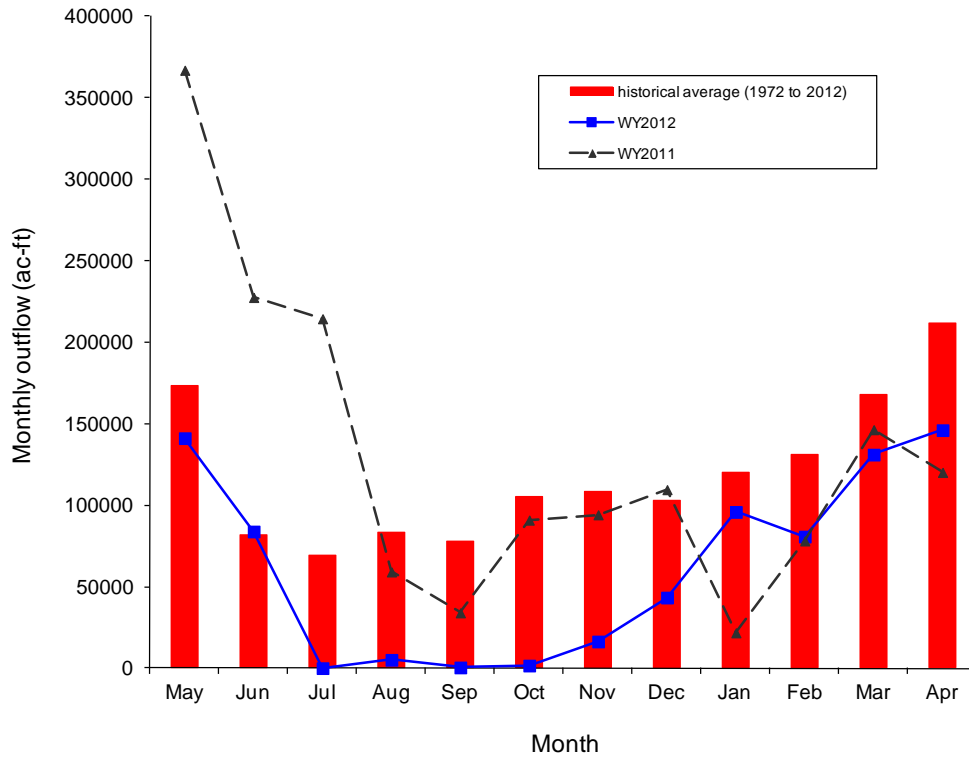
**Figure 1.** Monthly outflow from Lake Kissimmee.



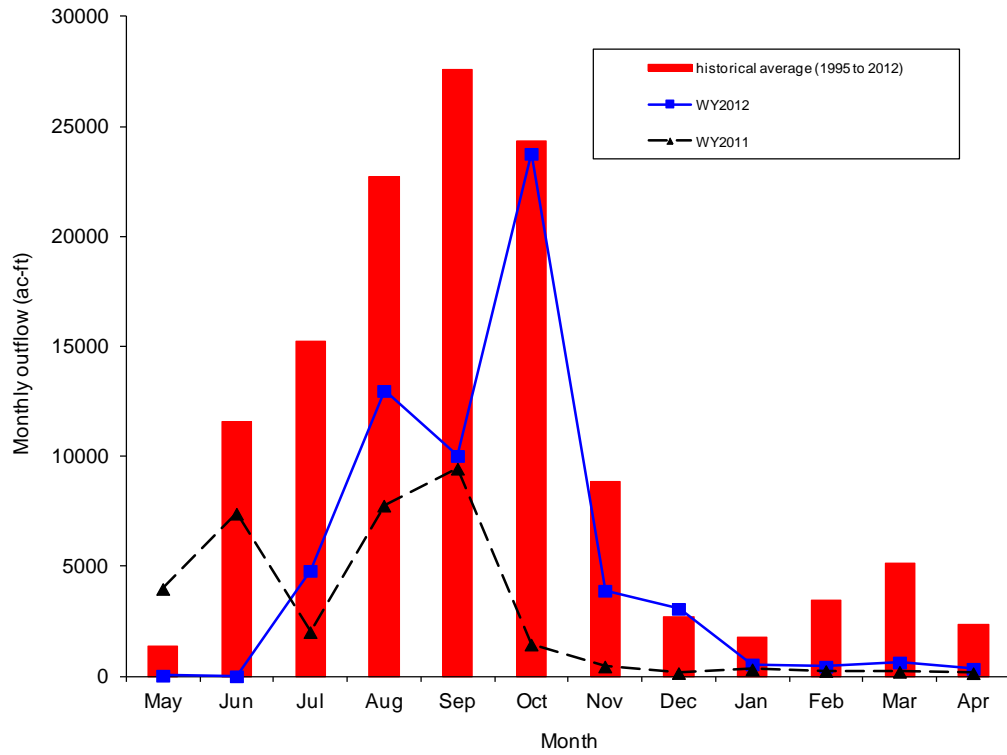
**Figure 2.** Monthly outflow from Lake Istokpoga.



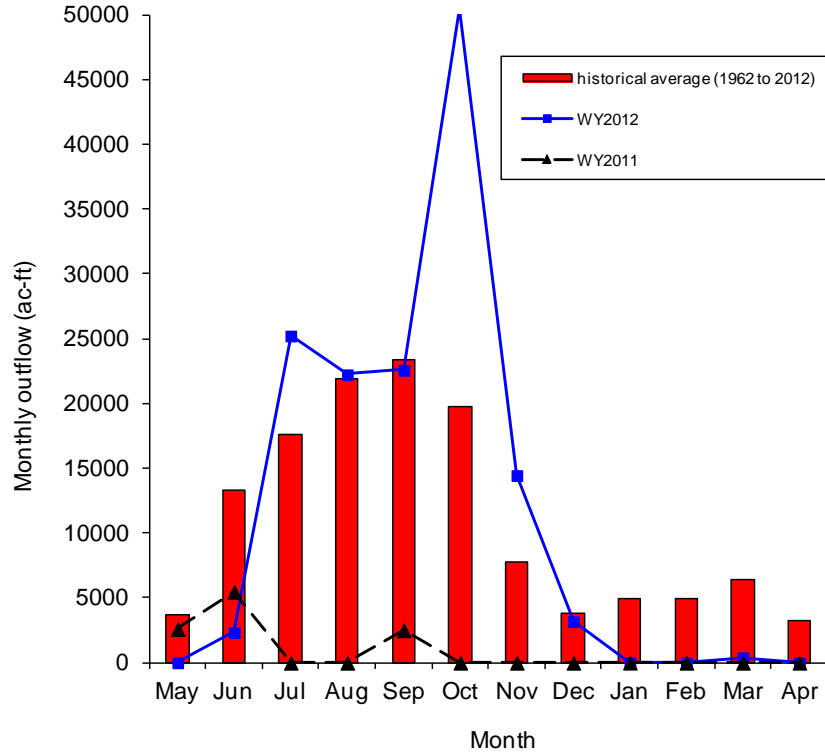
**Figure 3.** Monthly inflow into Lake Okeechobee.



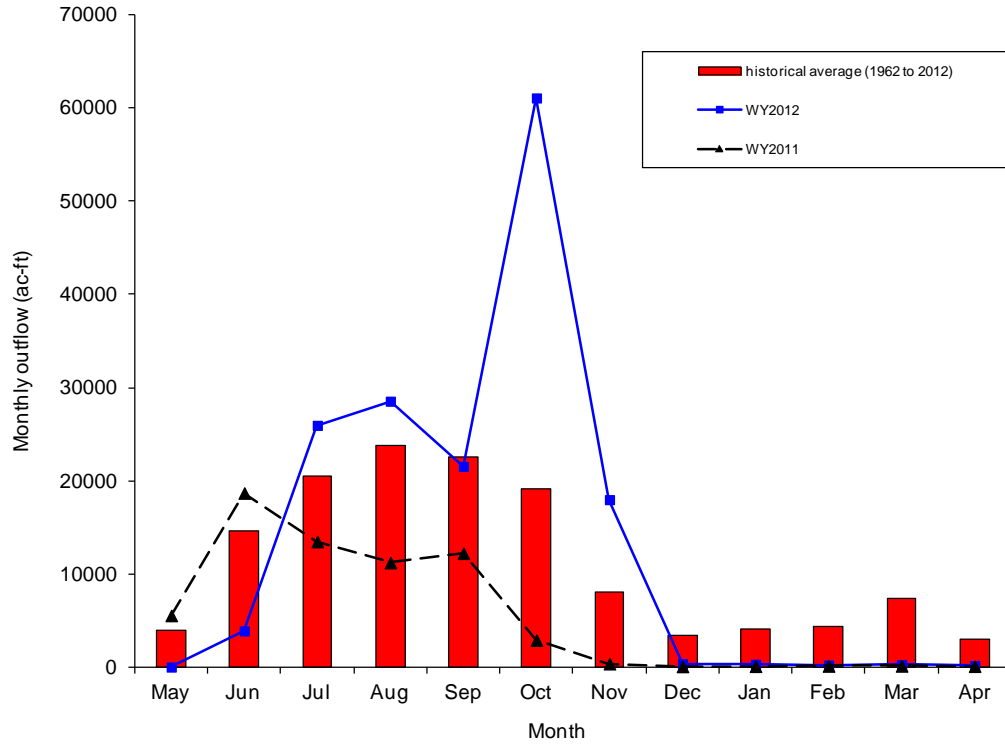
**Figure 4.** Monthly outflow from Lake Okeechobee.



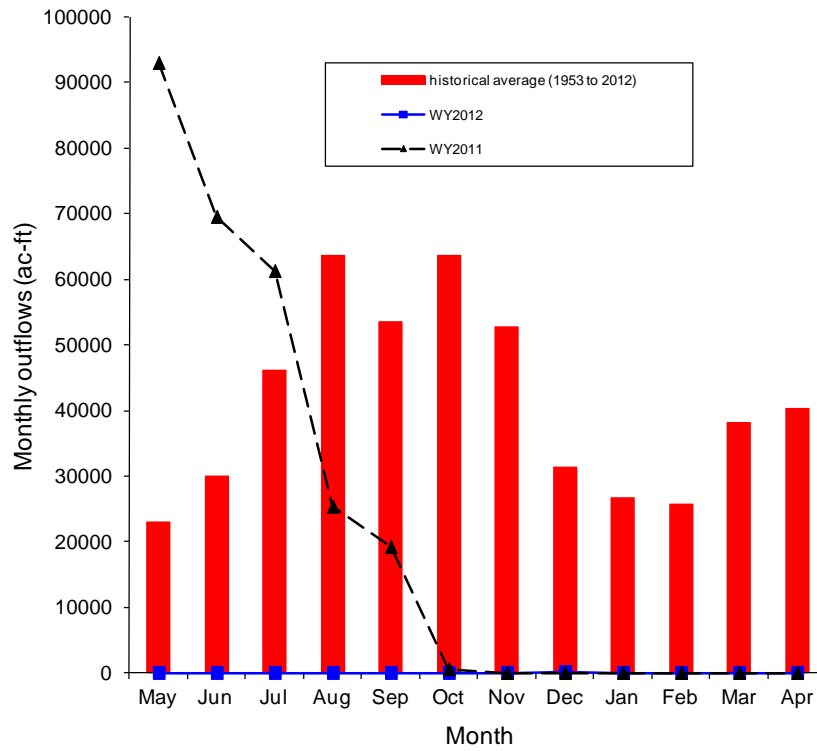
**Figure 5.** Monthly outflow from C-23 (site S-48).



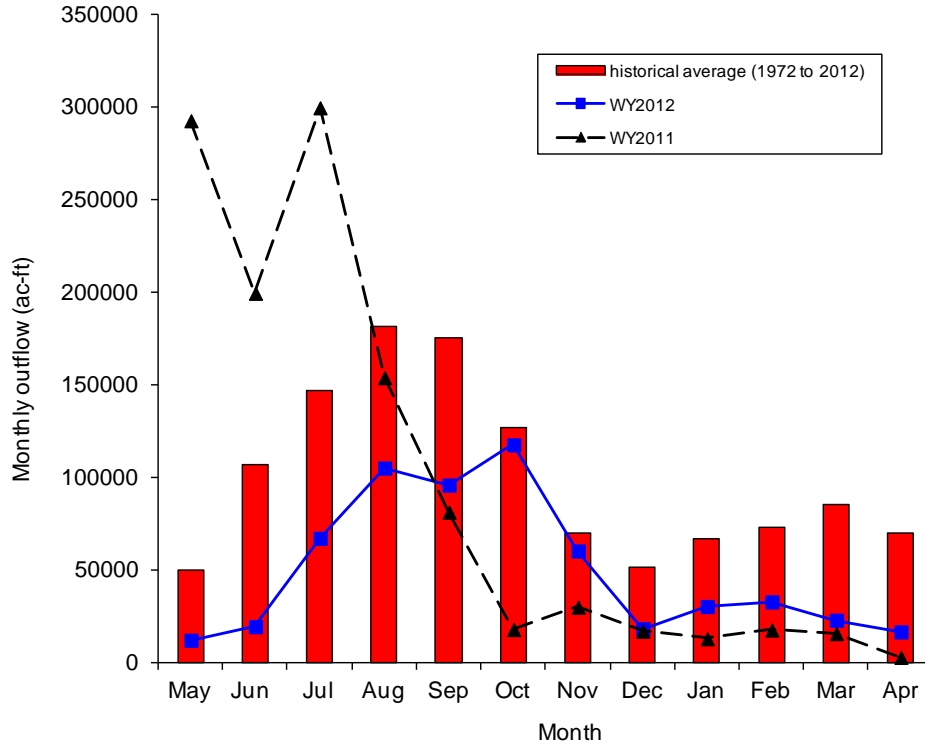
**Figure 6.** Monthly outflow from C-24 (site S-49).



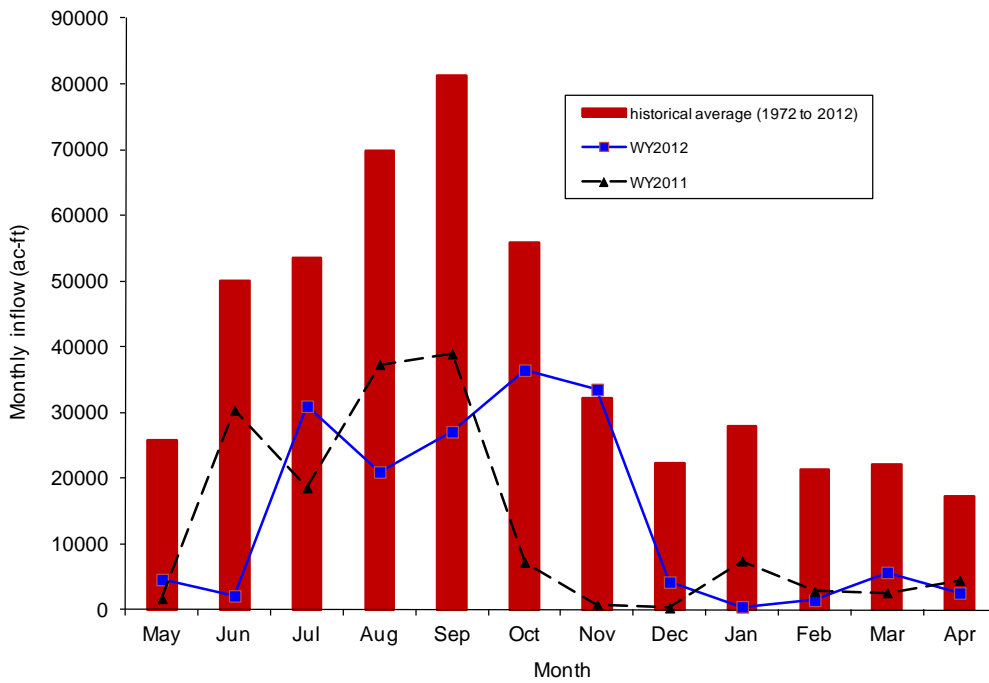
**Figure 7.** Monthly outflow from C-25 (site S-50).



**Figure 8.** Monthly outflow from C-44 (site S-80).



**Figure 9.** Monthly outflow at S-79 from the Caloosahatchee River.



**Figure 10.** Monthly inflow into Water Conservation Area 1.

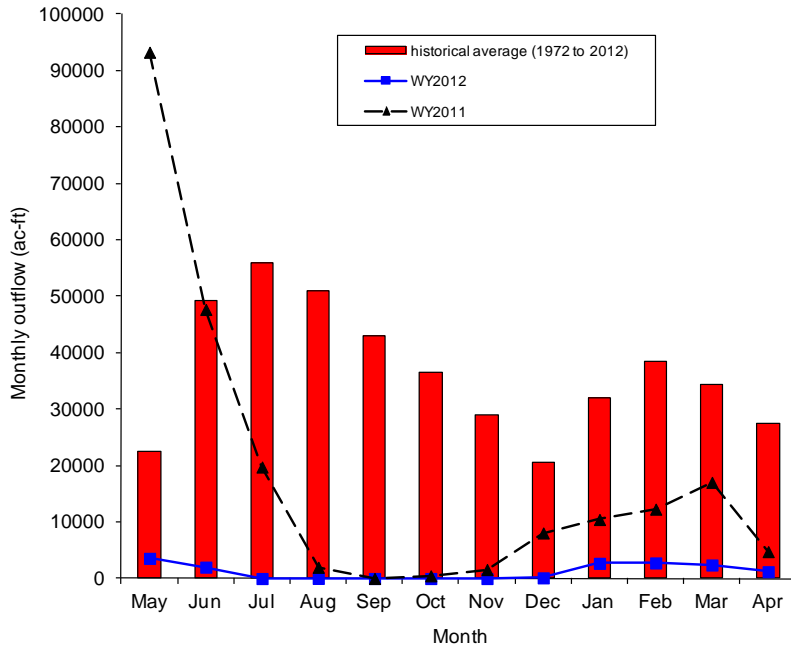


Figure 11. Monthly outflow from Water Conservation Area 1.

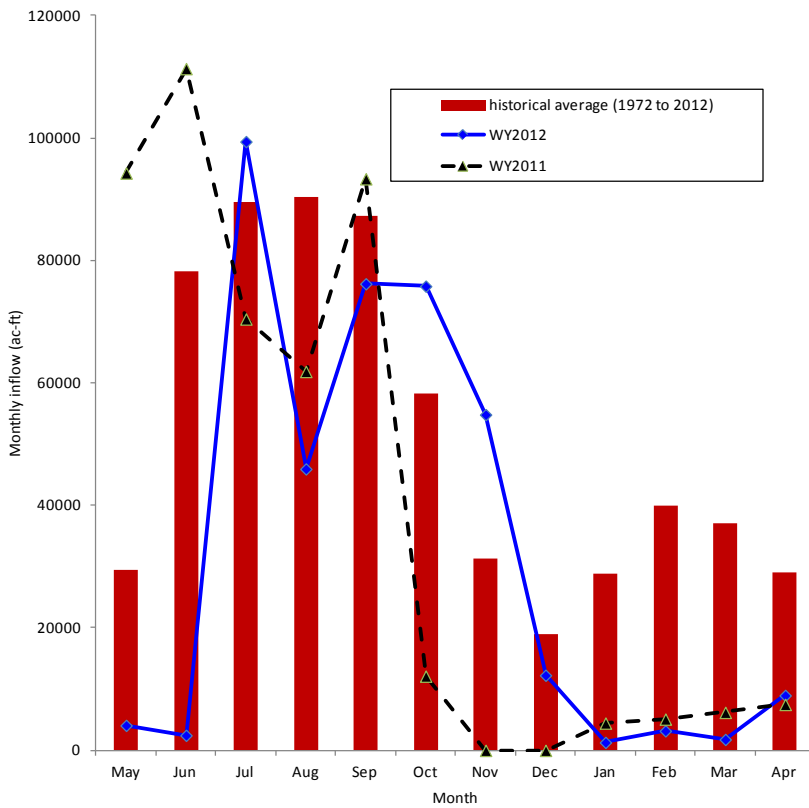


Figure 12. Monthly inflow into Water Conservation Area 2.

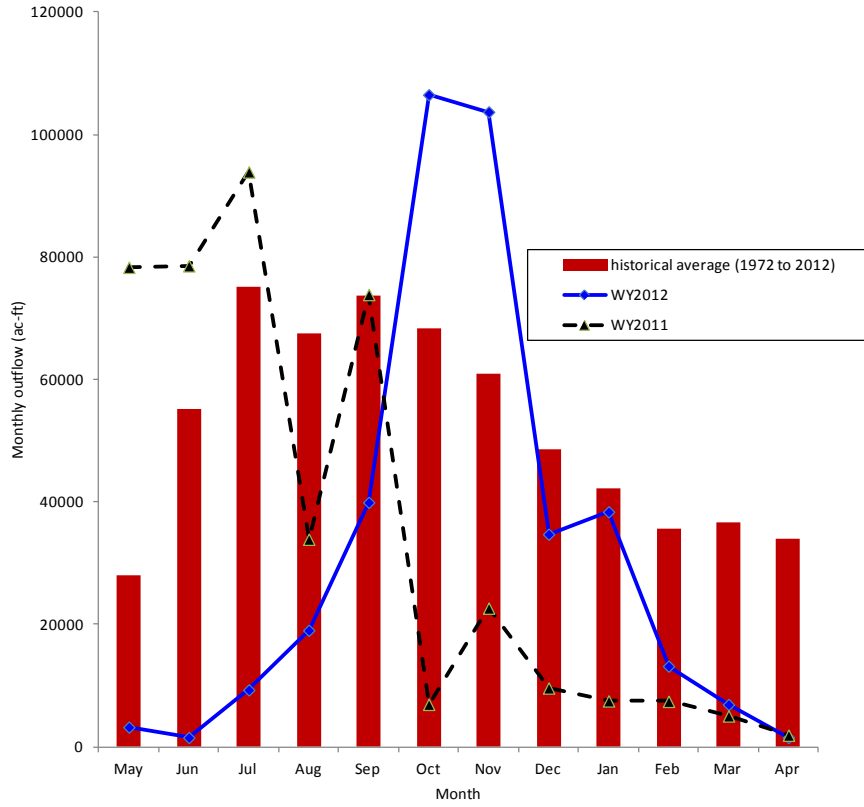


Figure 13. Monthly outflow from Water Conservation Area 2.

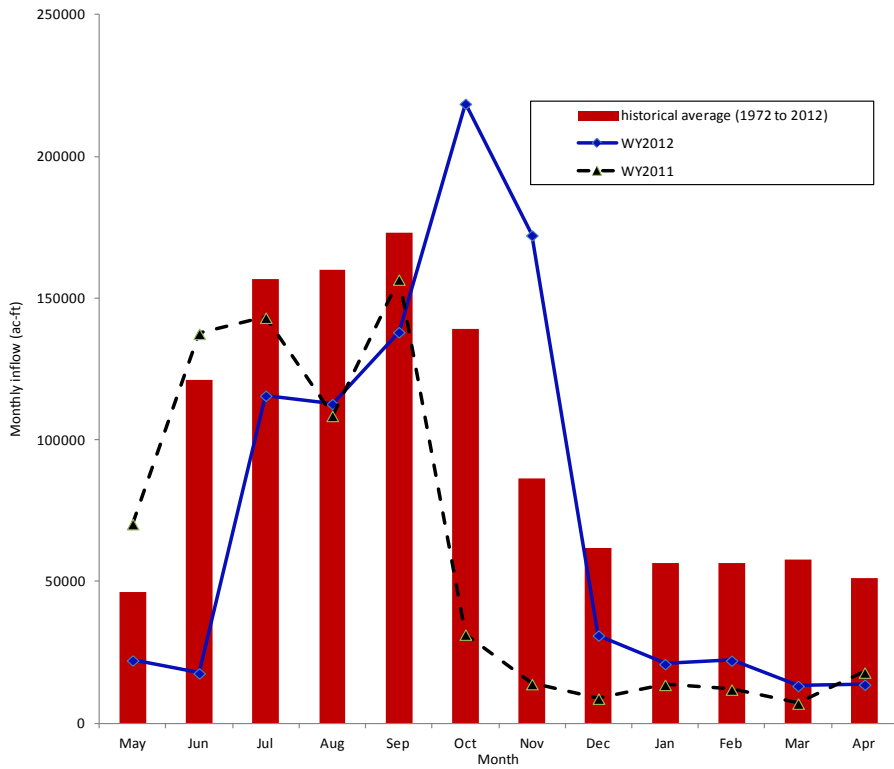


Figure 14. Monthly inflow into Water Conservation Area 3.



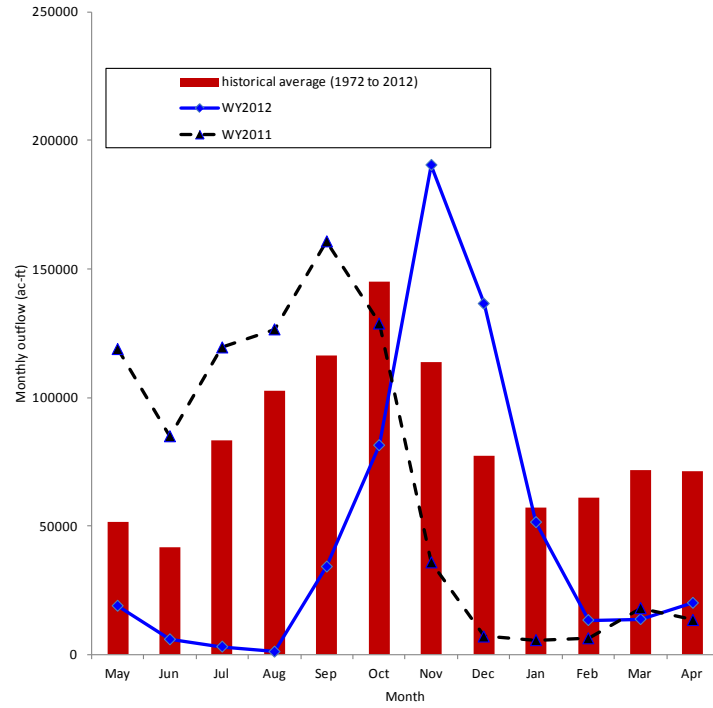


Figure 15. Monthly outflow from Water Conservation Area 3.

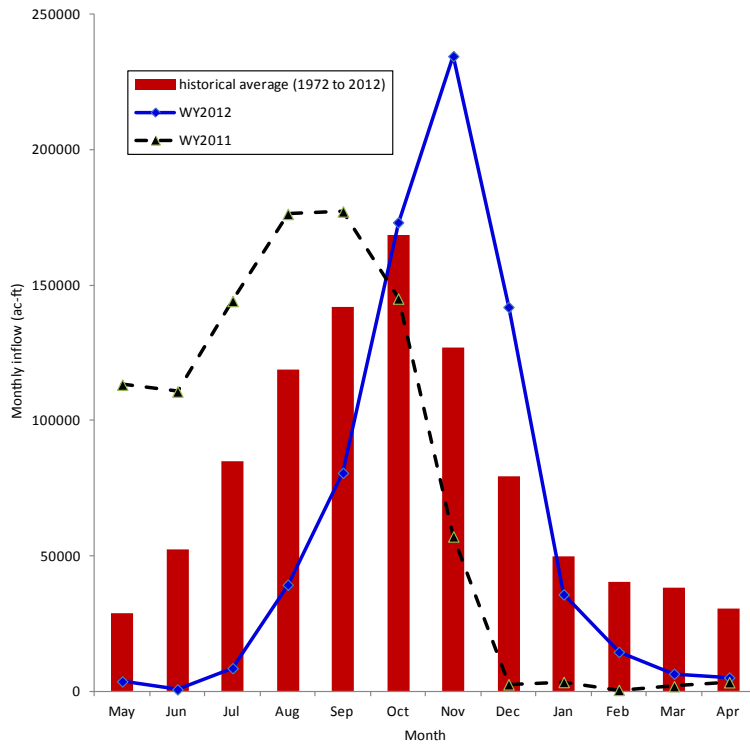


Figure 16. Monthly inflow into Everglades National Park.