

Appendix 2-6: Monthly Historical Average, Water Year 2009 and Water Year 2010 Flows

Wossenu Abtew, R. Scott Huebner,
Chandra Pathak and Violeta Ciuca

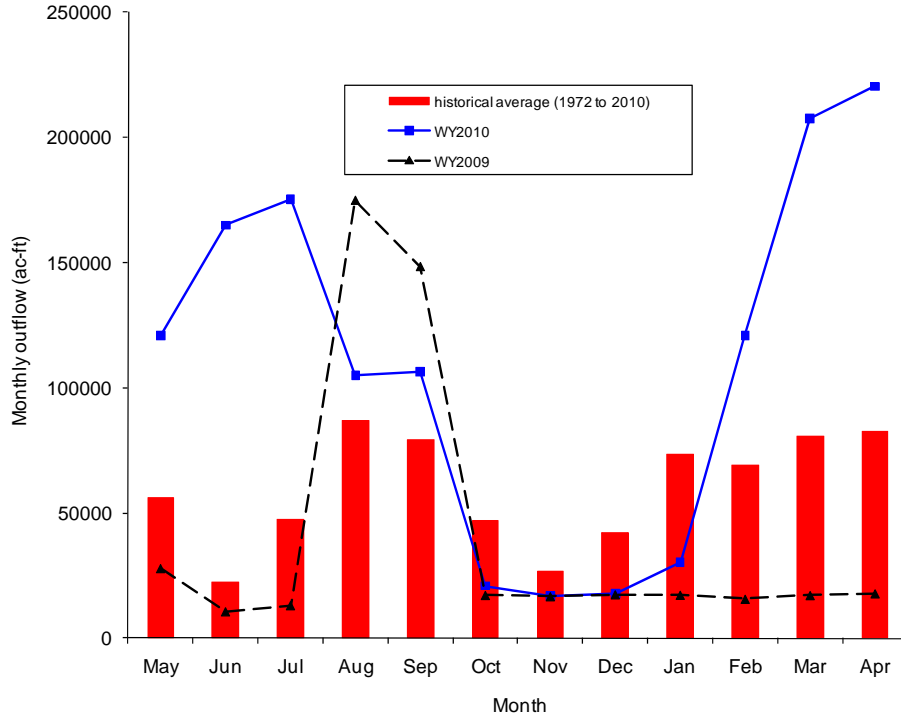


Figure 1. Monthly outflow from Lake Kissimmee.

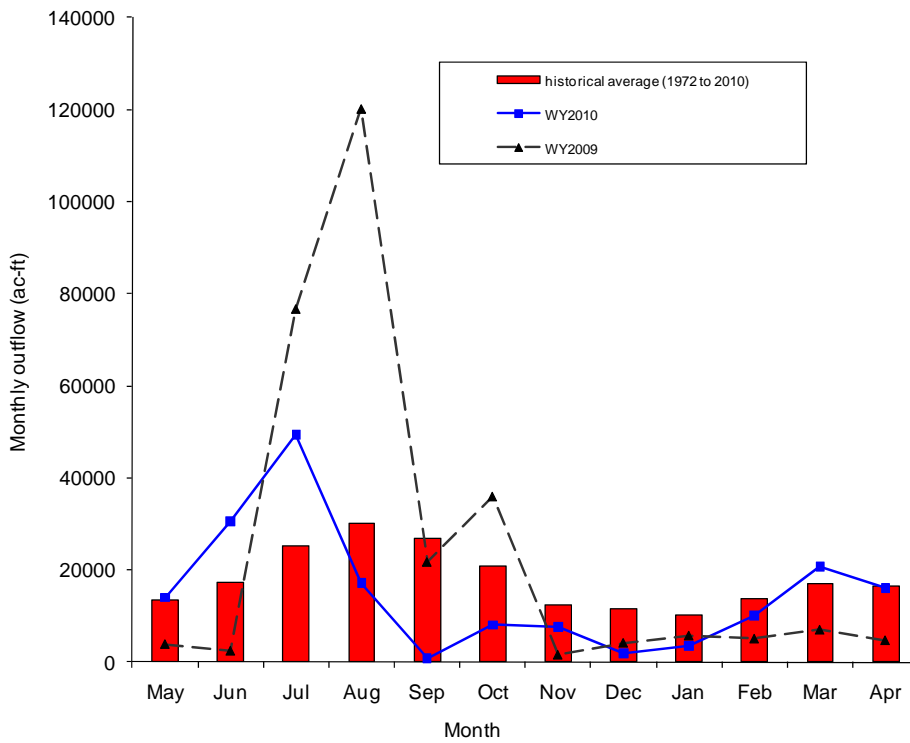


Figure 2. Monthly outflow from Lake Istokpoga.

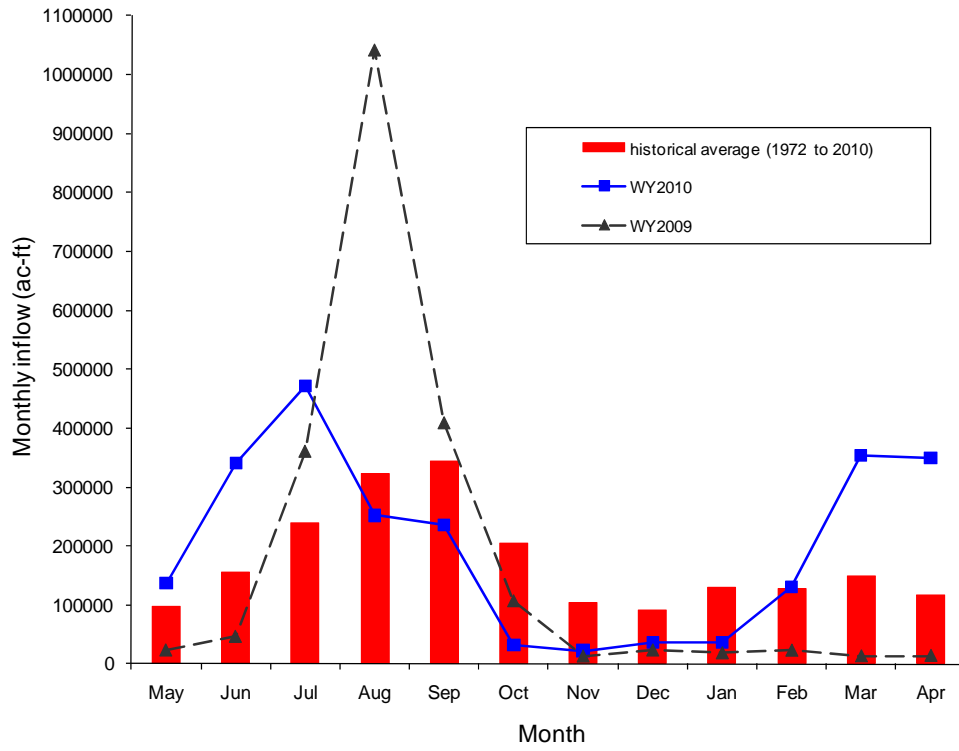


Figure 3. Monthly inflow into Lake Okeechobee.

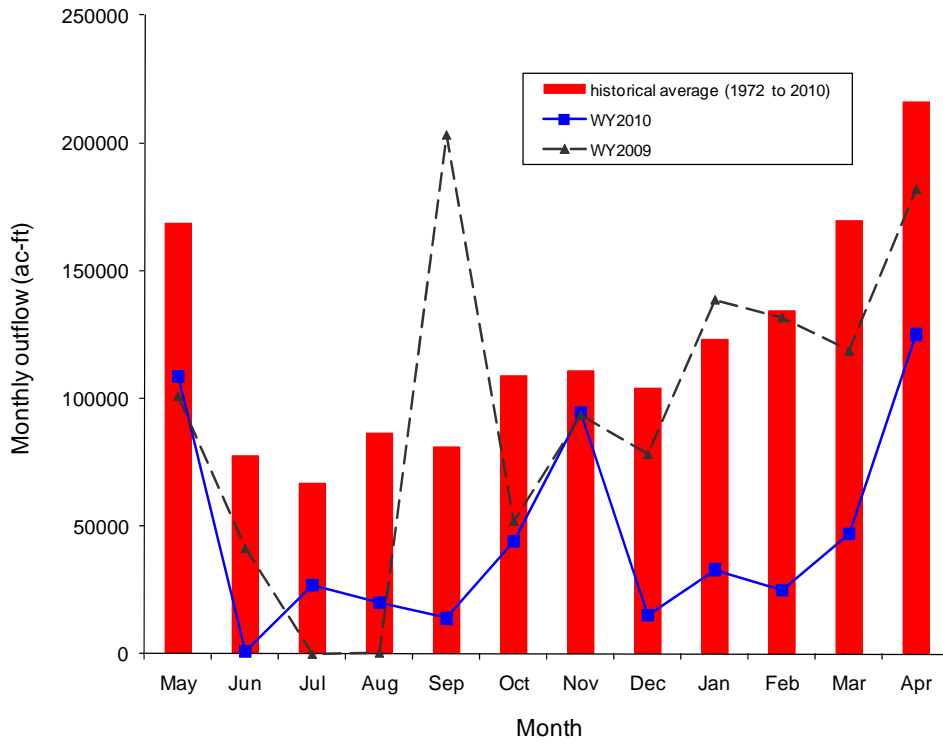


Figure 4. Monthly outflow from Lake Okeechobee.

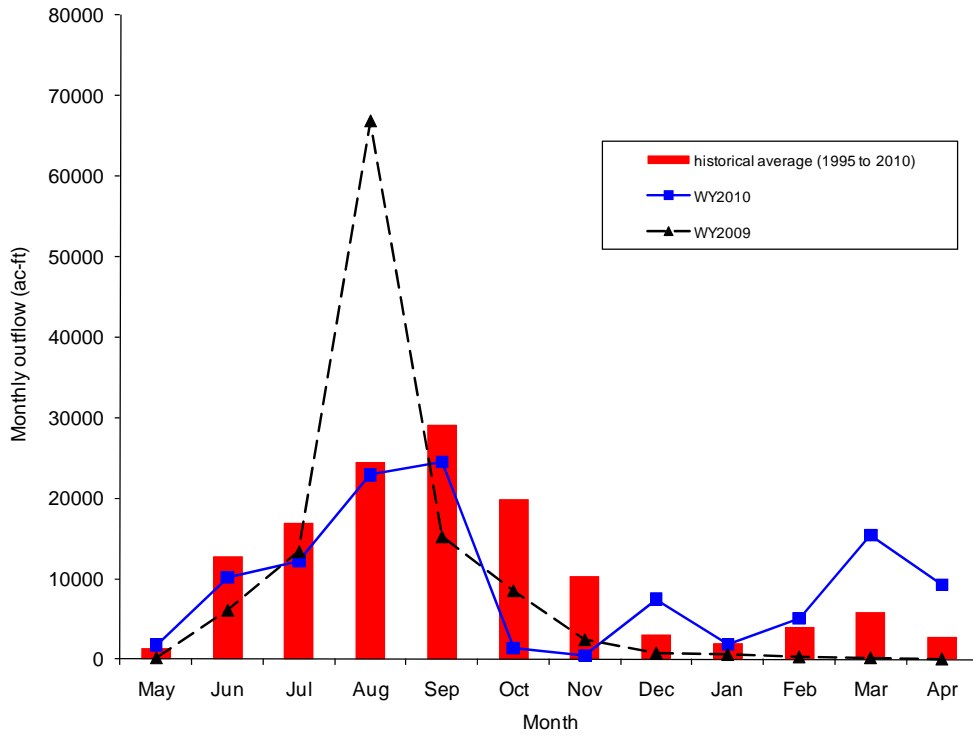


Figure 5. Monthly outflow from C-23 (site S-48).

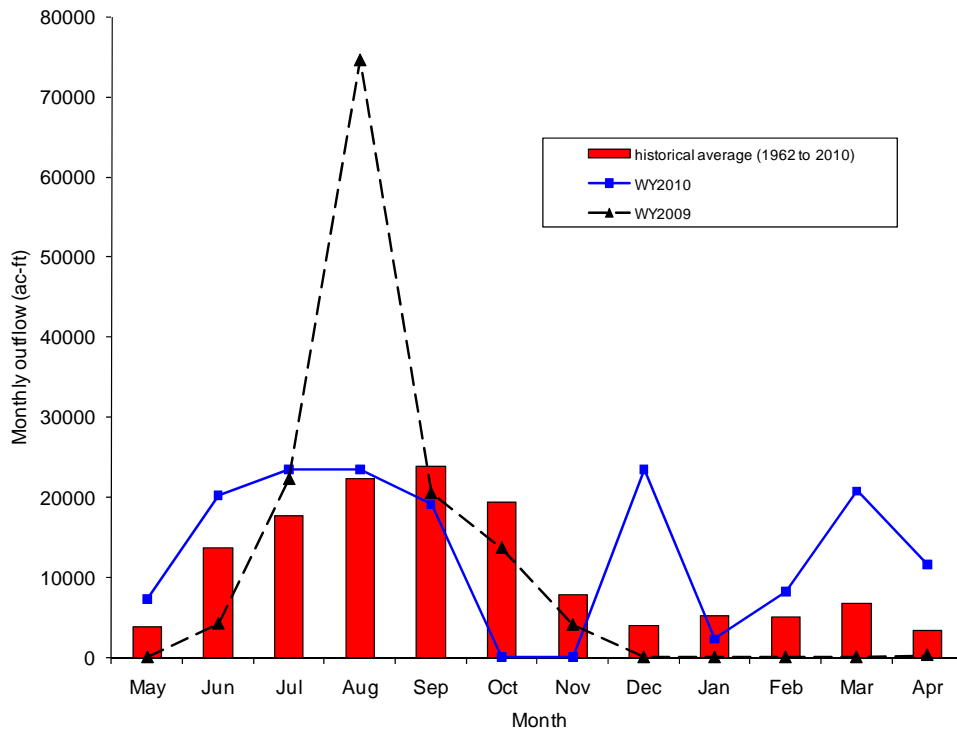


Figure 6. Monthly outflow from C-24 (site S-49).

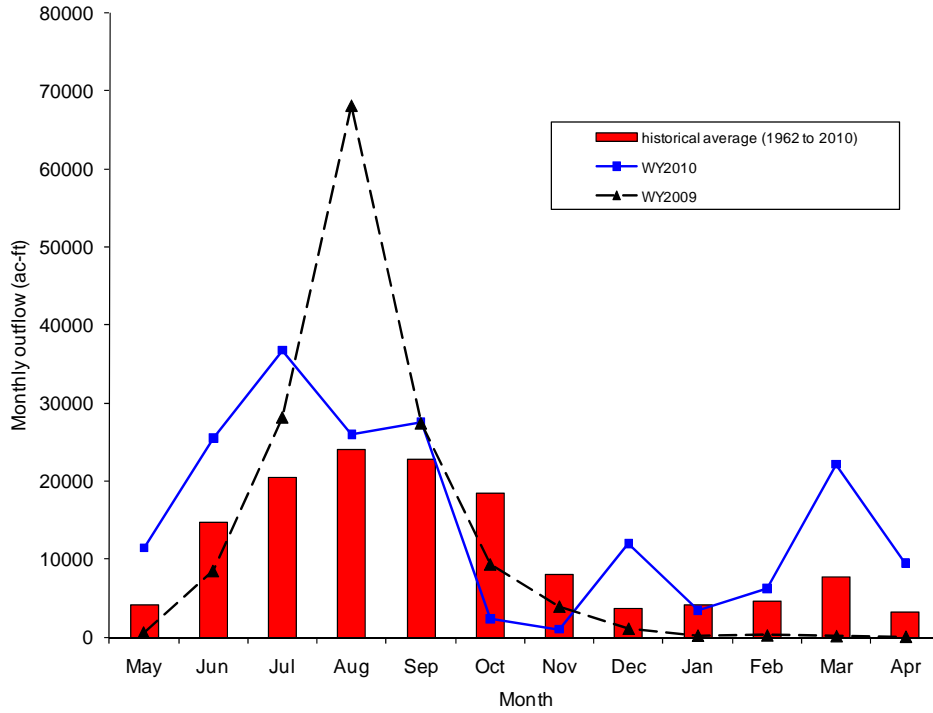


Figure 7. Monthly outflow from C-25 (site S-50).

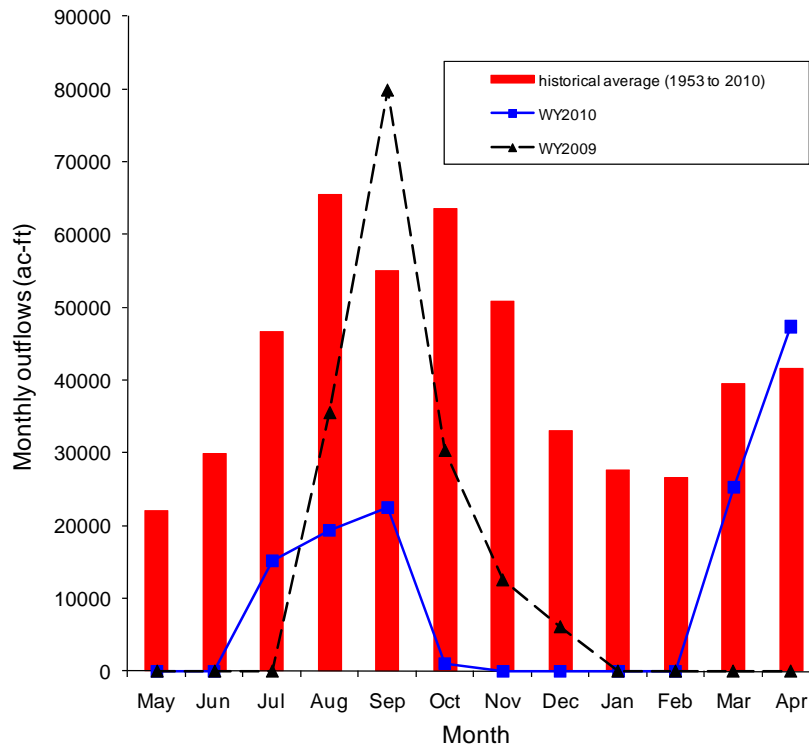


Figure 8. Monthly outflow from C-44 (site S-80).

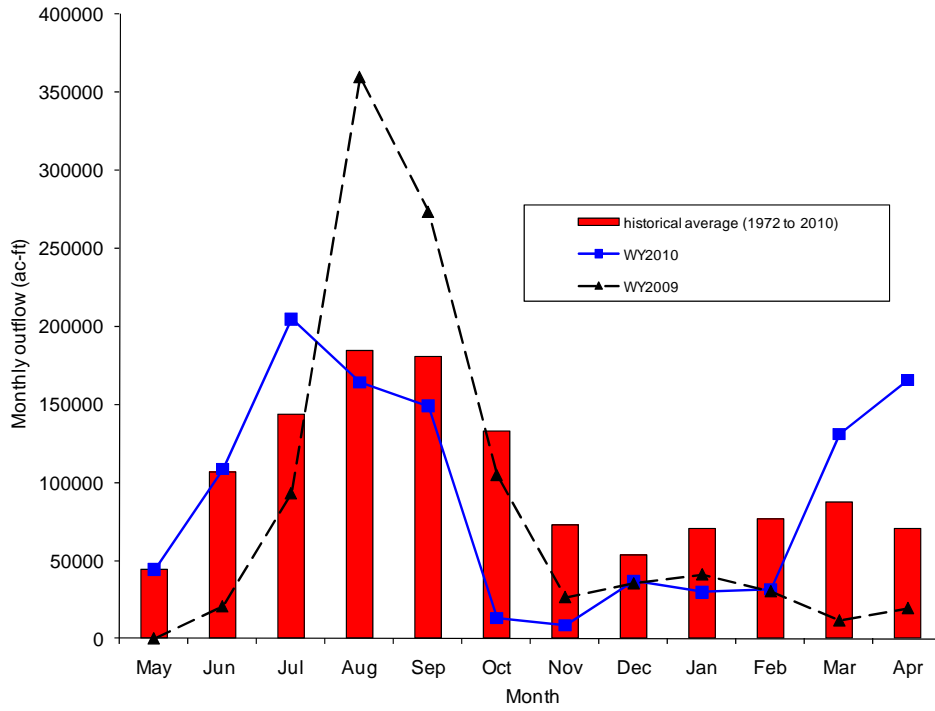


Figure 9. Monthly outflow at S-79 from the Caloosahatchee River.

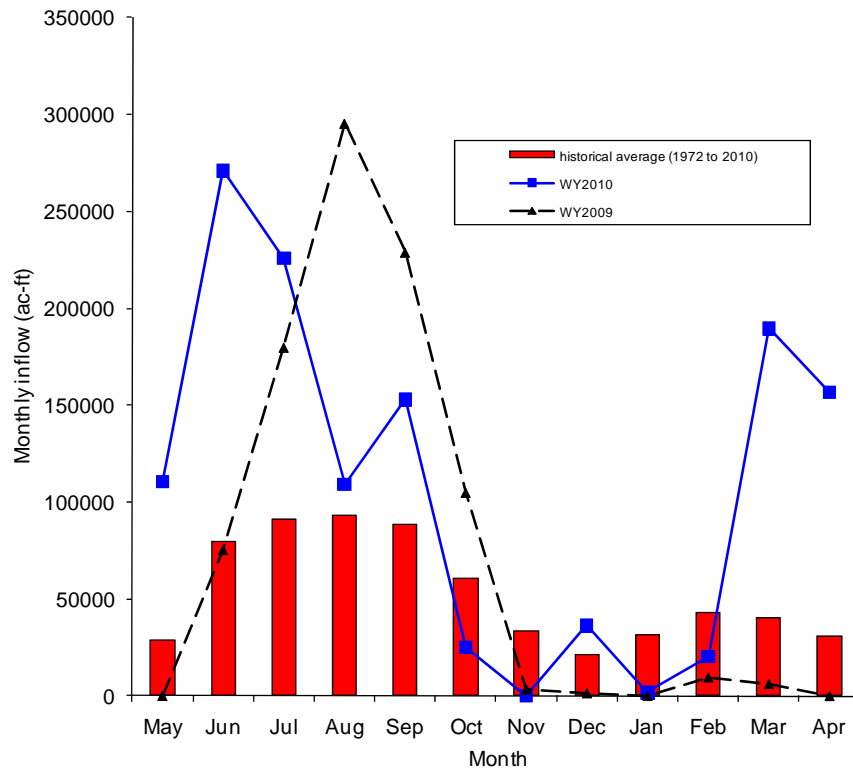


Figure 10. Monthly inflow into Water Conservation Area 1 (WCA-1).

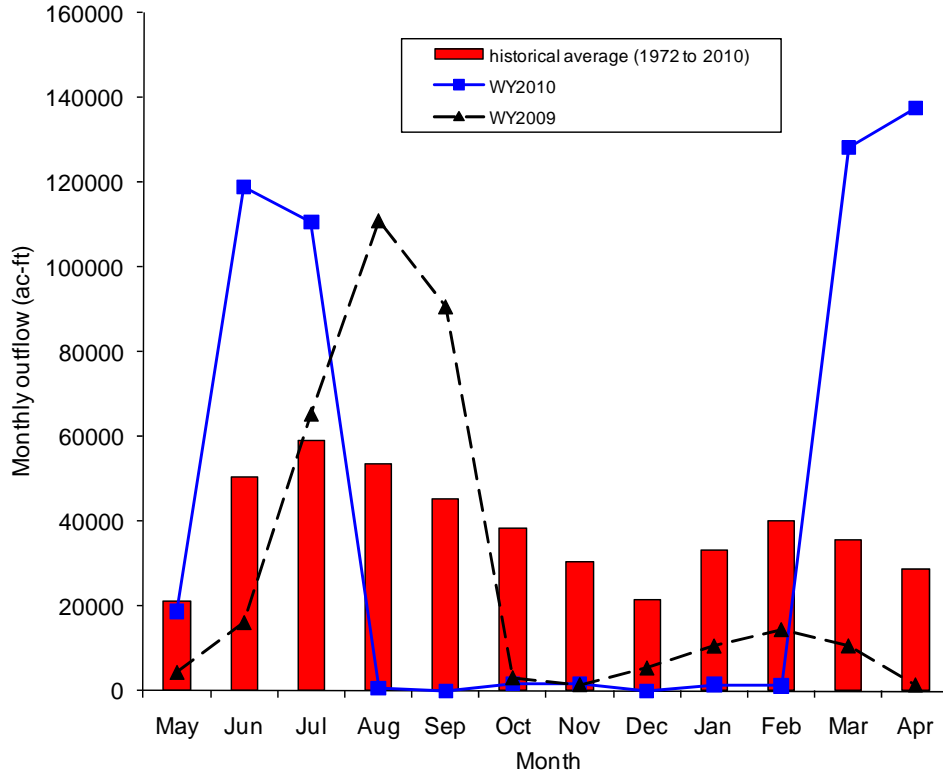


Figure 11. Monthly outflow from WCA-1.

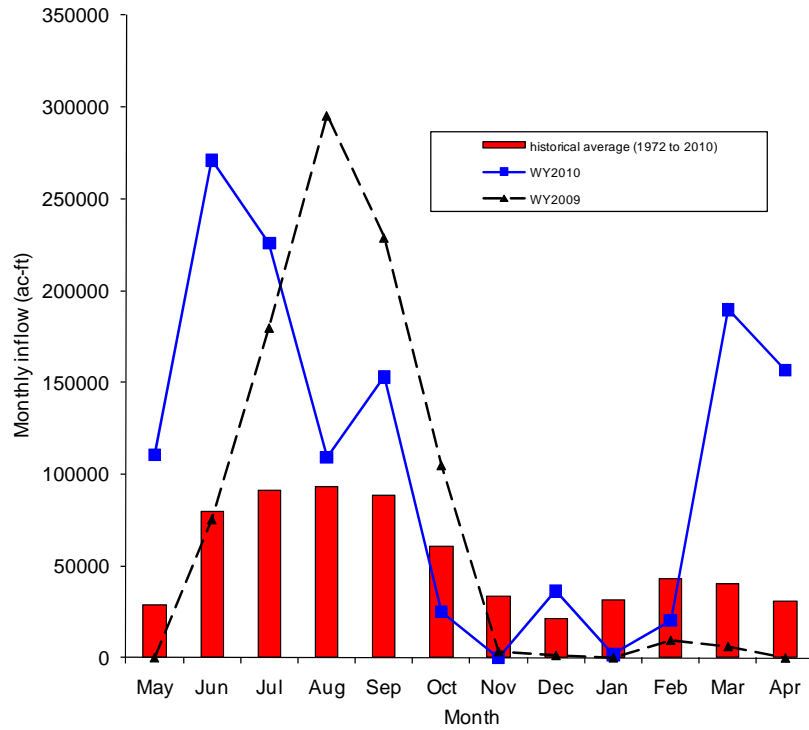


Figure 12. Monthly inflow into Water Conservation Area 2 (WCA-2).

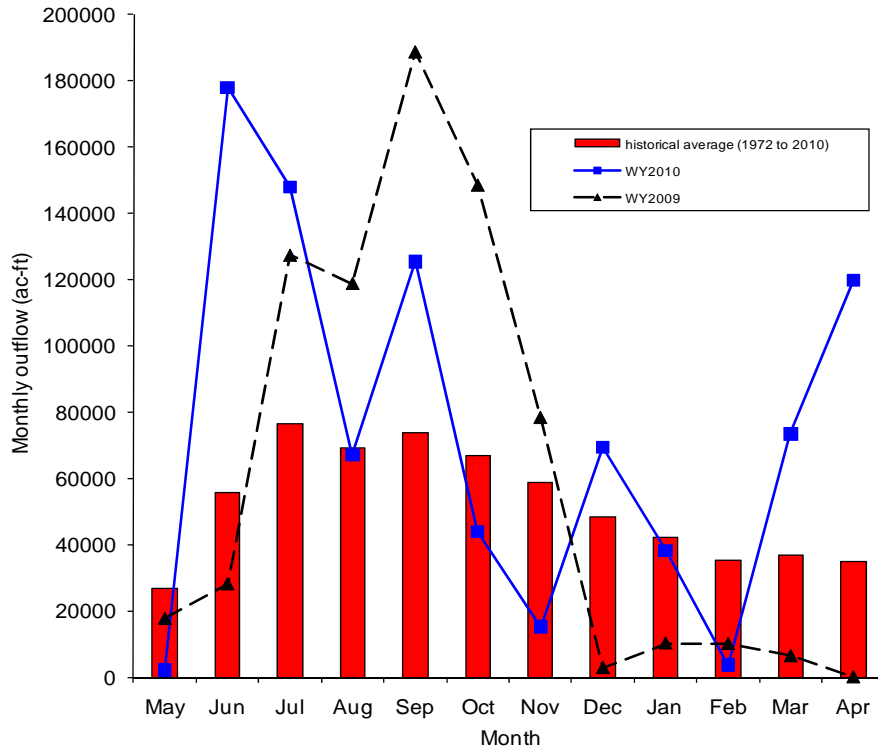


Figure 13. Monthly outflow from WCA-2.

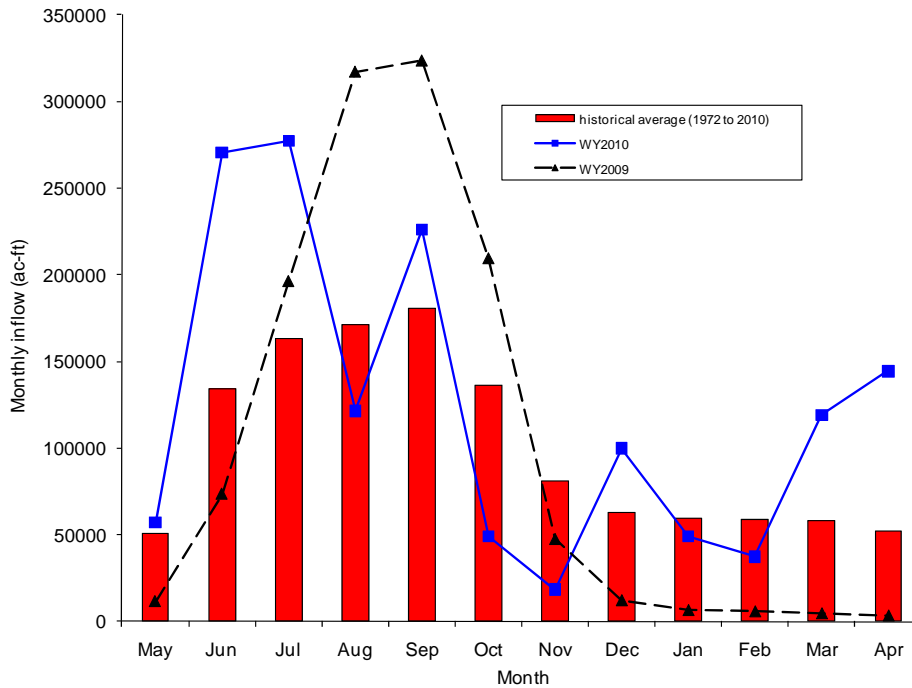


Figure 14. Monthly inflow into Water Conservation Area 3 (WCA-3).

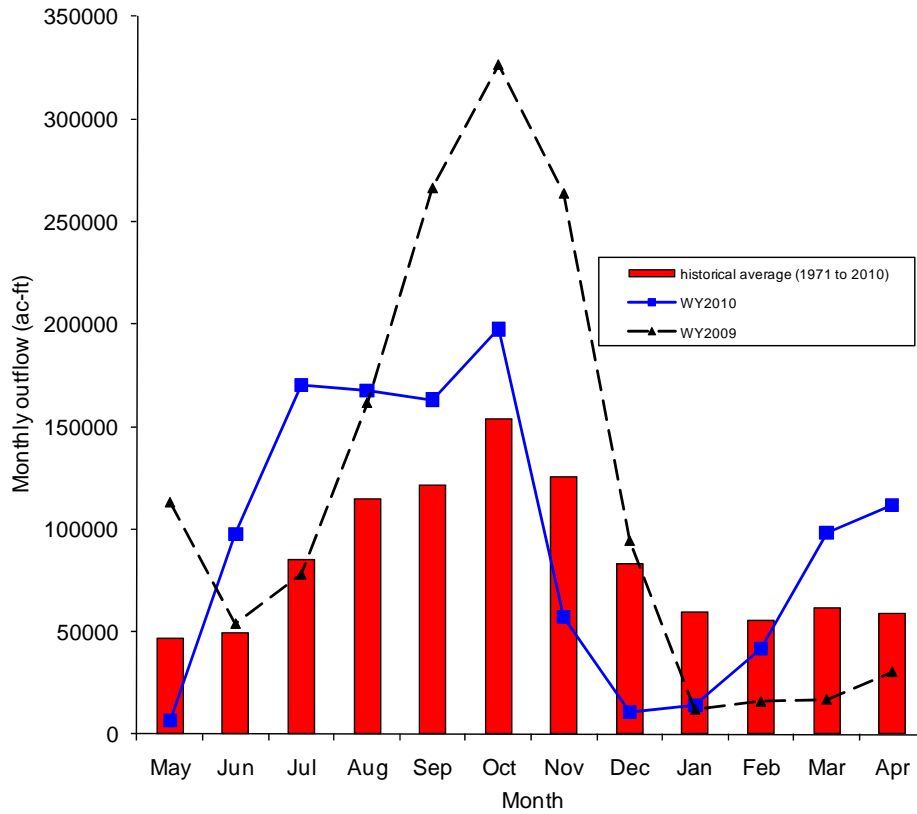


Figure 15. Monthly outflow from WCA-3.

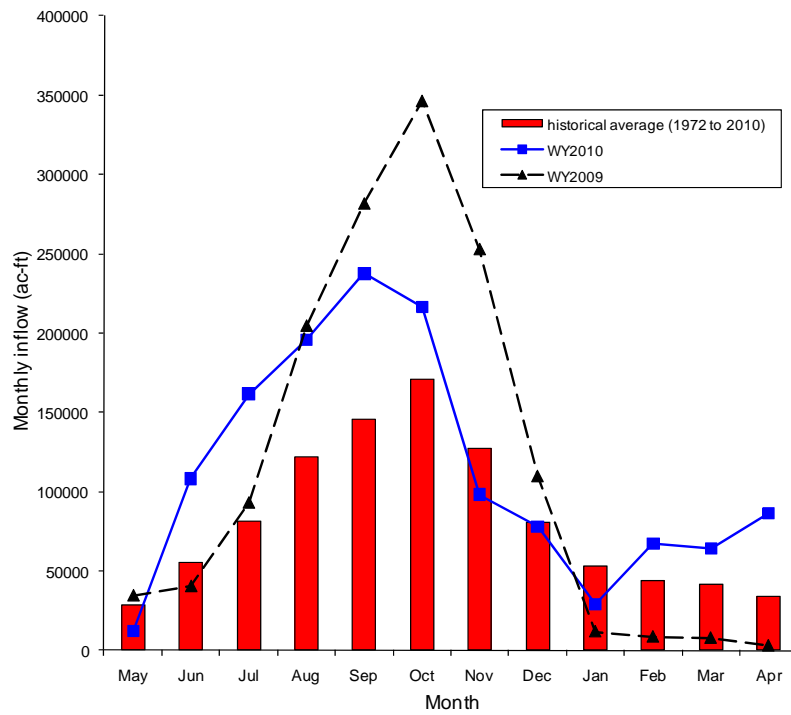


Figure 16. Monthly inflow into Everglades National Park.