

Appendix 5-9: 2008 Rotenberger Wildlife Management Area Topographic Map

Brian Garrett, Jeremy McBryan and Michelle Ferree

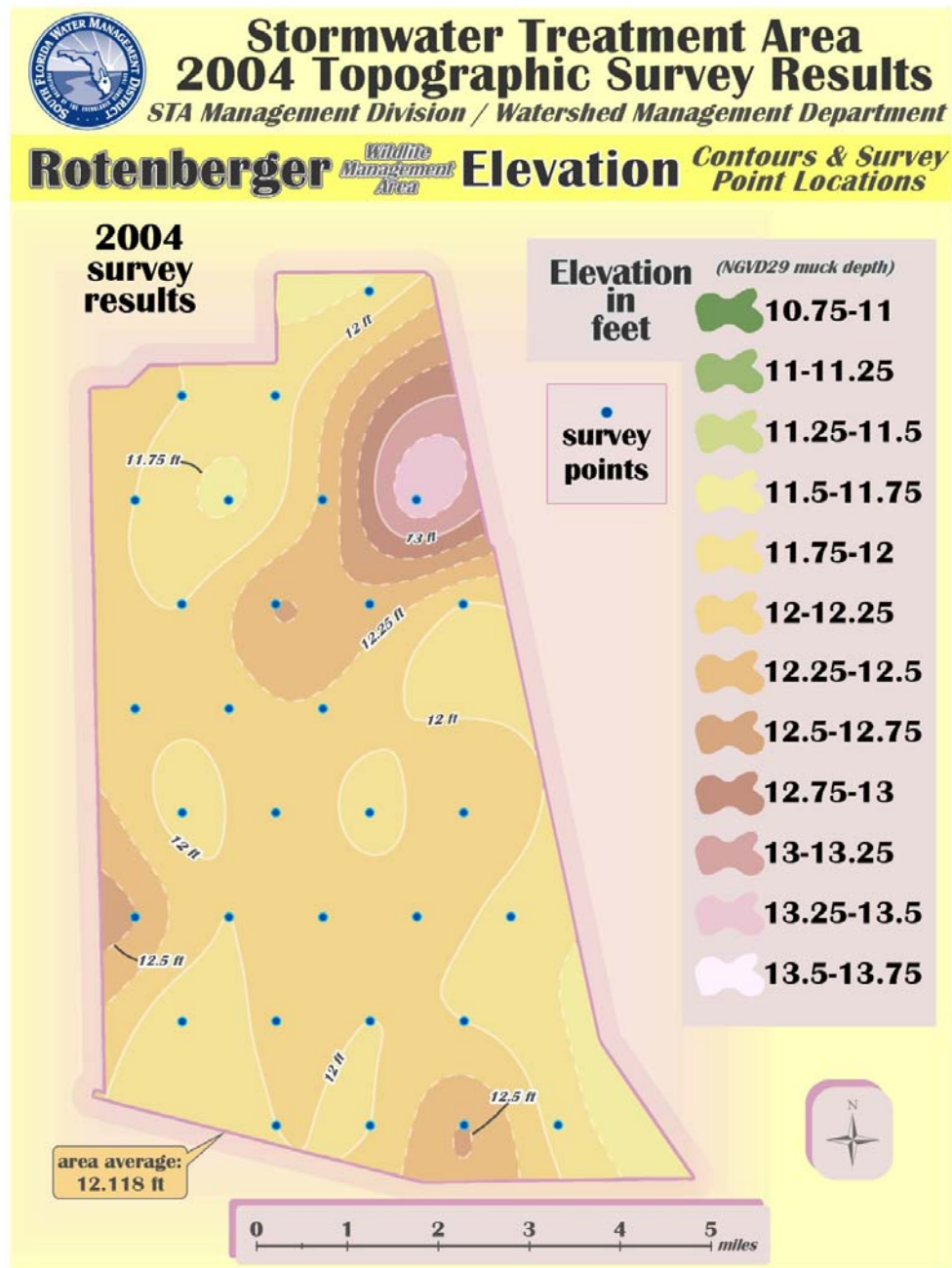


Figure 1a. Map displaying surveyed elevations across the Rotenberger Wildlife Management Area in 2004. Kriging techniques were used to interpolate topography across the entire tract of land.

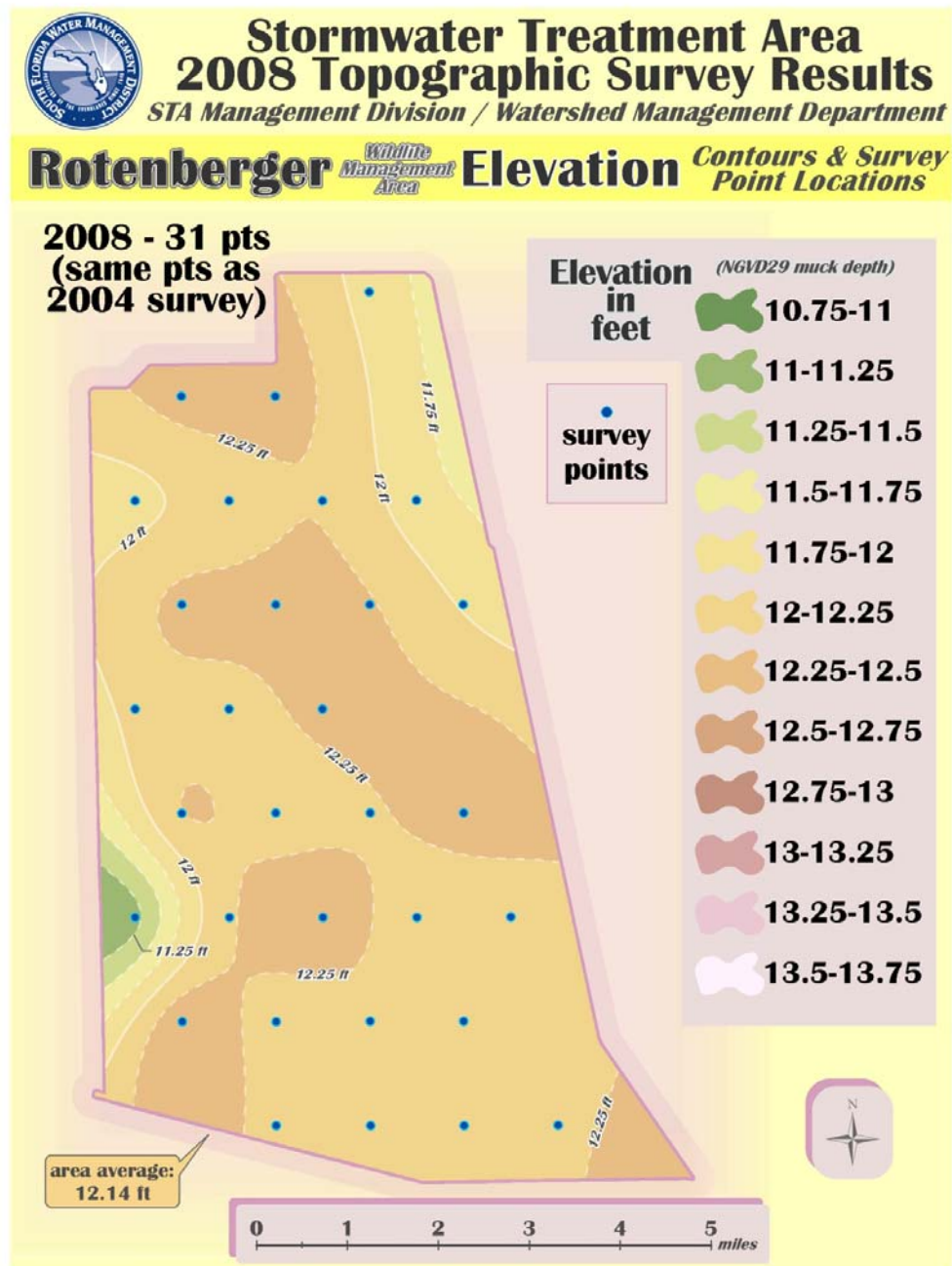


Figure 1b. Map displaying surveyed elevations across the Rotenberger Wildlife Management Area in 2008. Kriging techniques were used to interpolate topography across the entire tract of land. This figure demonstrates changes among the same 31 points surveyed in 2004.

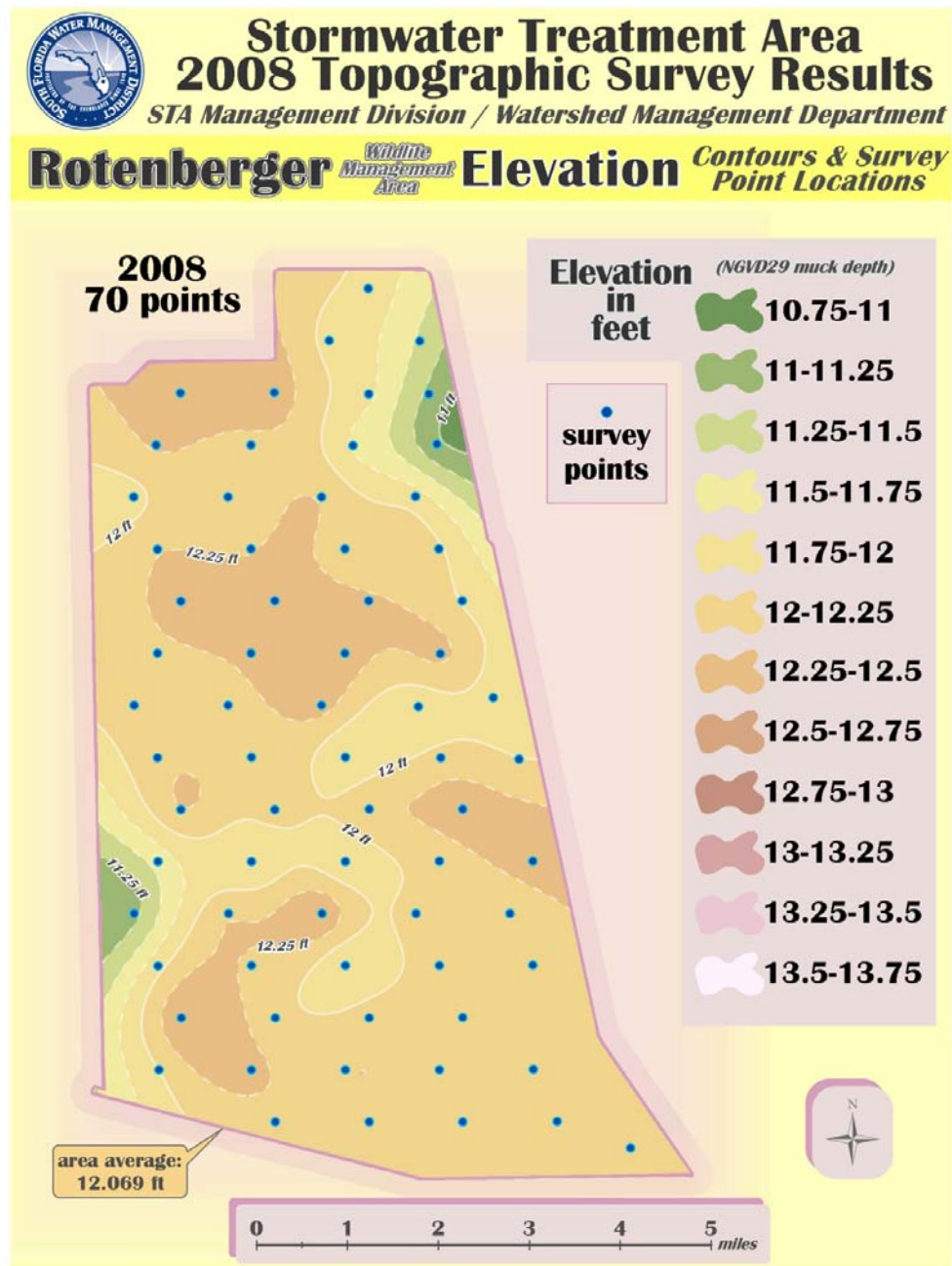


Figure 1c. Map displaying surveyed elevations across the Rotenberger Wildlife Management Area. Kriging techniques were used to interpolate topography across the entire tract of land. This figure displays the complete grid of 70 points surveyed in 2008.