BIG CYPRESS BASIN BOARD MEETING

BCB HYDROLOGIC CONDITIONS

8/22/2018

Paul Ferguson Linton, P.E.
Office Chief, Water Management
Operations, Engineering & Construction Division

Item No.11

Hydrologic Conditions ~ BCB Gage Rainfall

AUGUST 8/1 – 8/19 MONTHLY DATASET

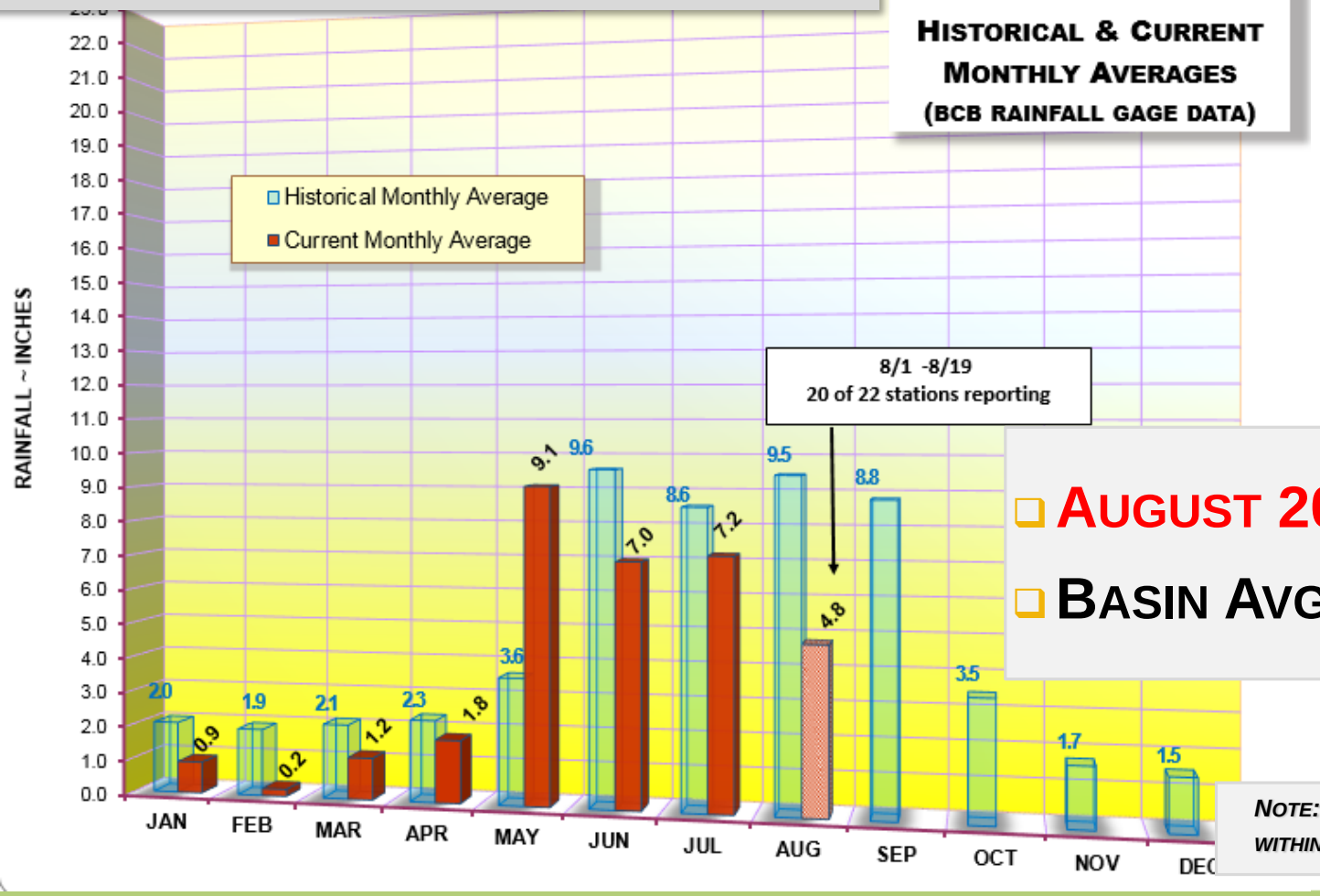

- AUGUST 2018 = 4.8 INS
- BASIN AVG = 9.5 INS

NOTE: COVERAGE FOR LOCALITIES WITHIN BCB GAGE NETWORK ONLY

BCB Monthly Rainfall ~ Historical

2018 AUGUST: 9.5 INS

- **HIGH: 14.9" (1995)**
- **LOW: 5.8" (1997)**

AUGUST HISTORICAL

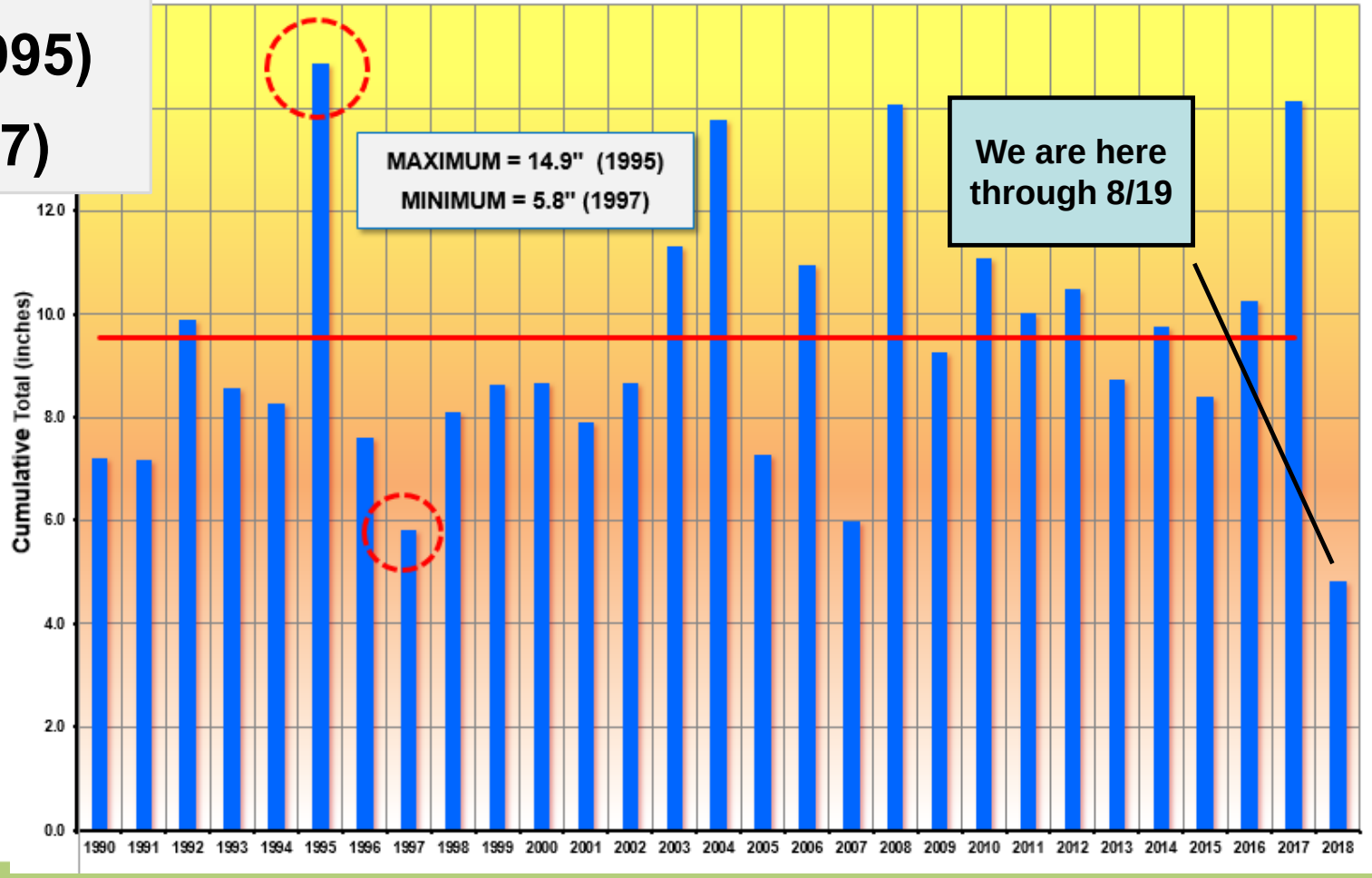

NOTE: COVERAGE FOR LOCALITIES WITHIN BCB GAGE NETWORK ONLY

BCB Canal Levels ~ Daily Average Track

Golden Gate Main

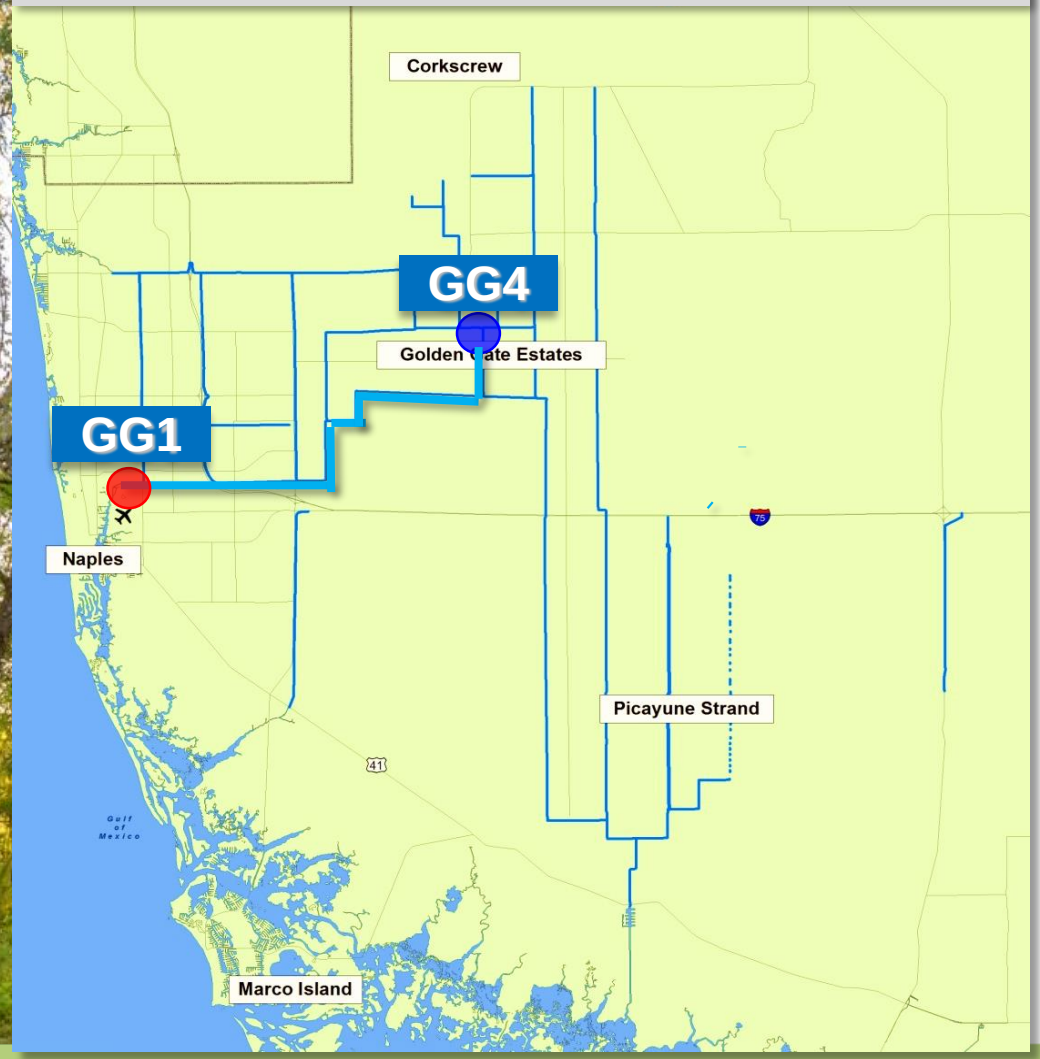

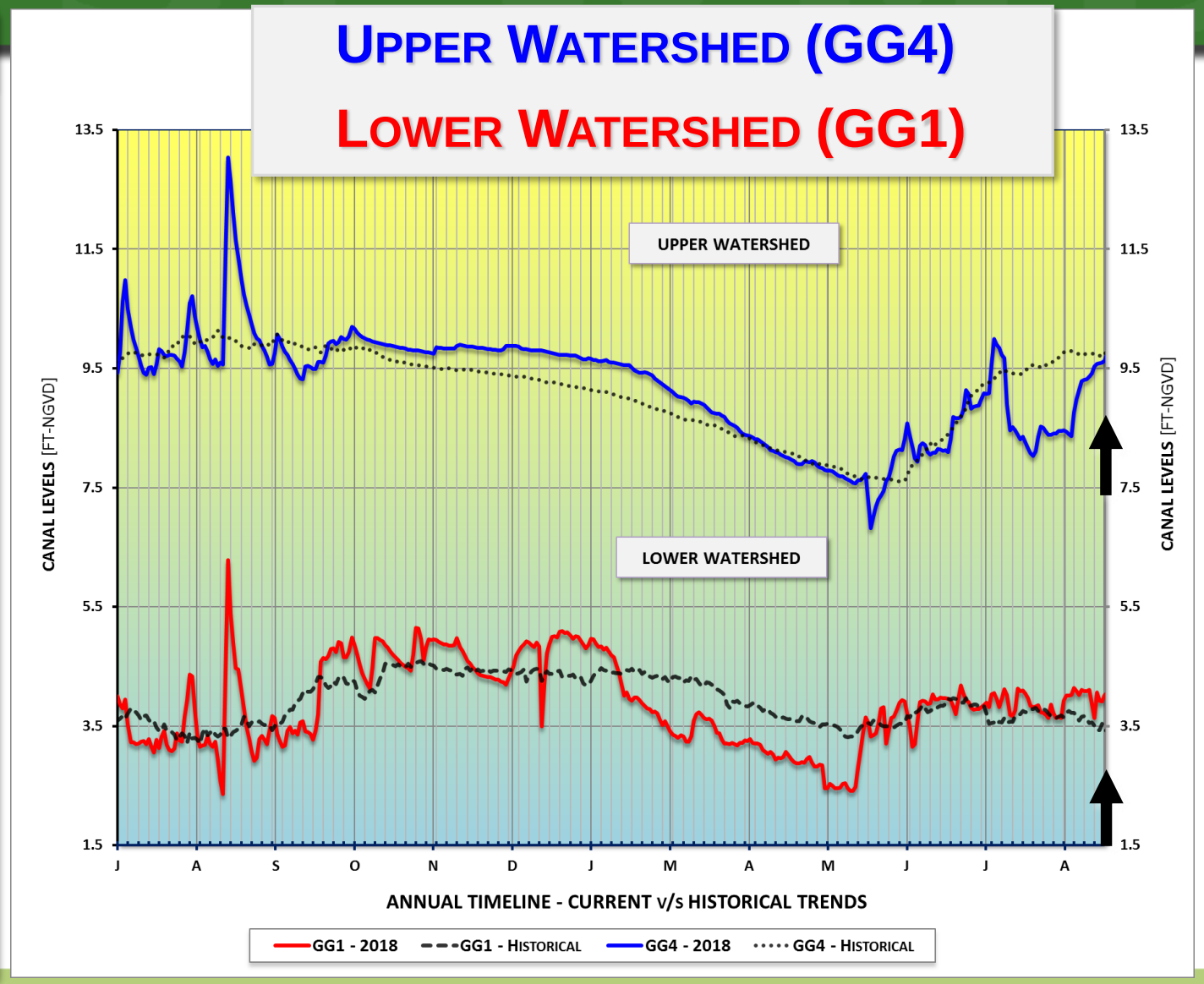

BCB Canal Levels ~ Daily Average Track

COCOHATCHEE CANAL

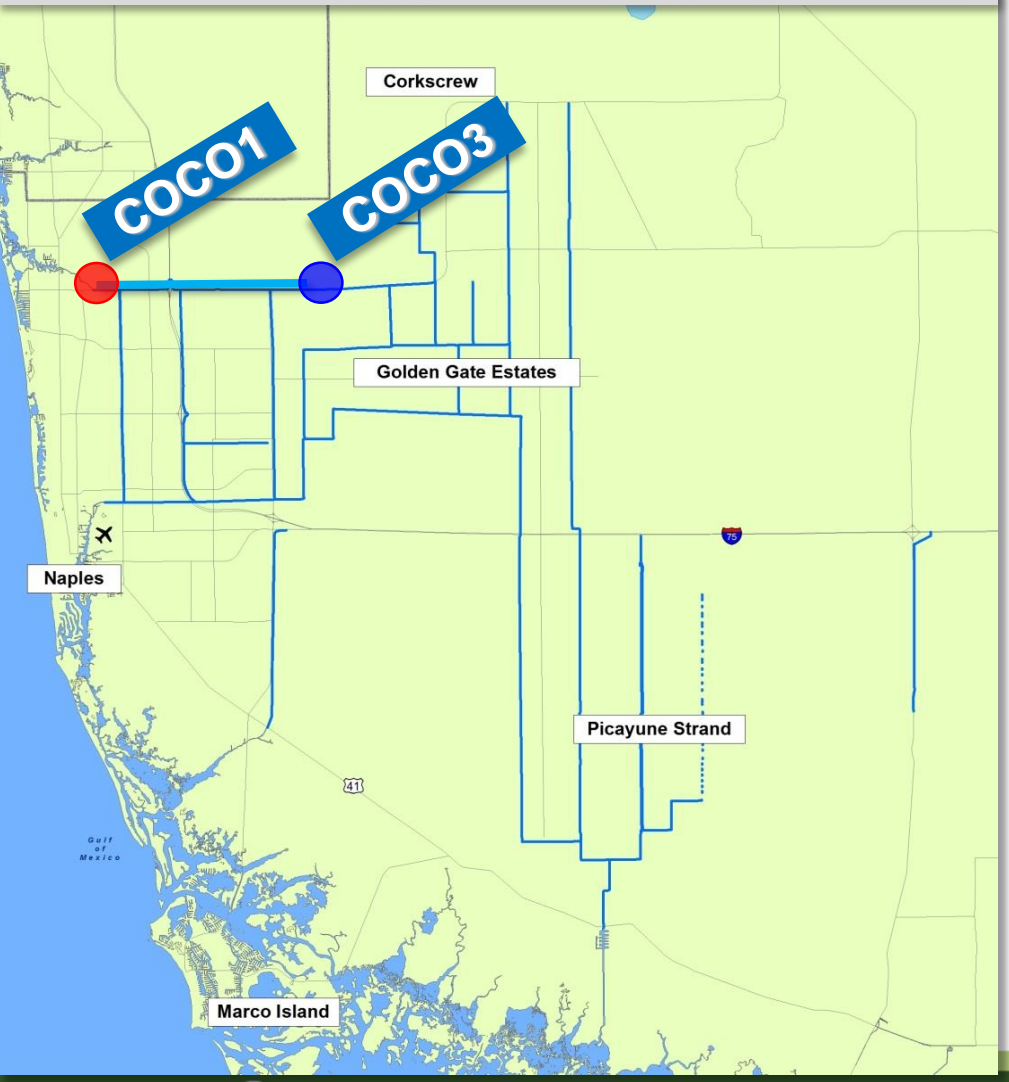

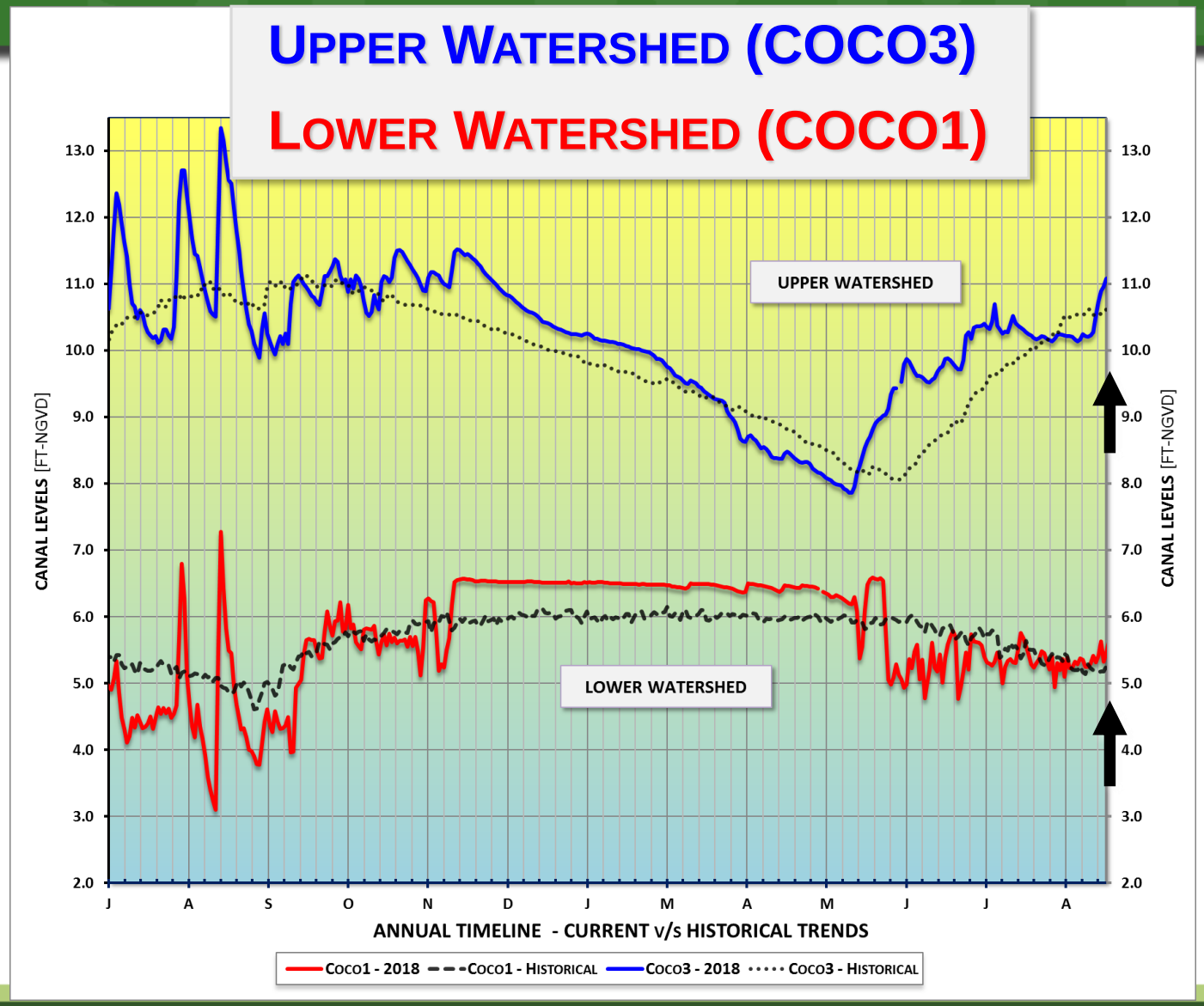

BCB Canal Levels ~ Daily Average Track

FAKA UNION CANAL

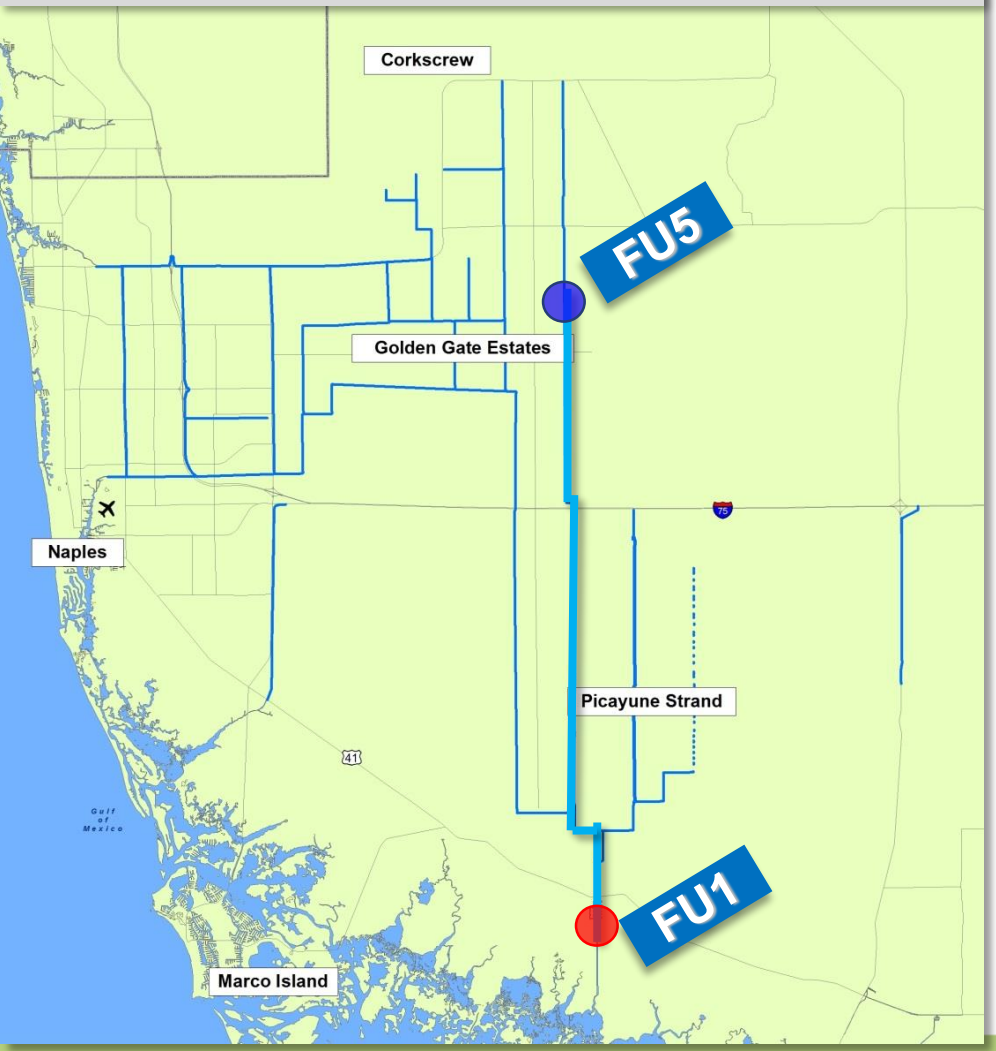

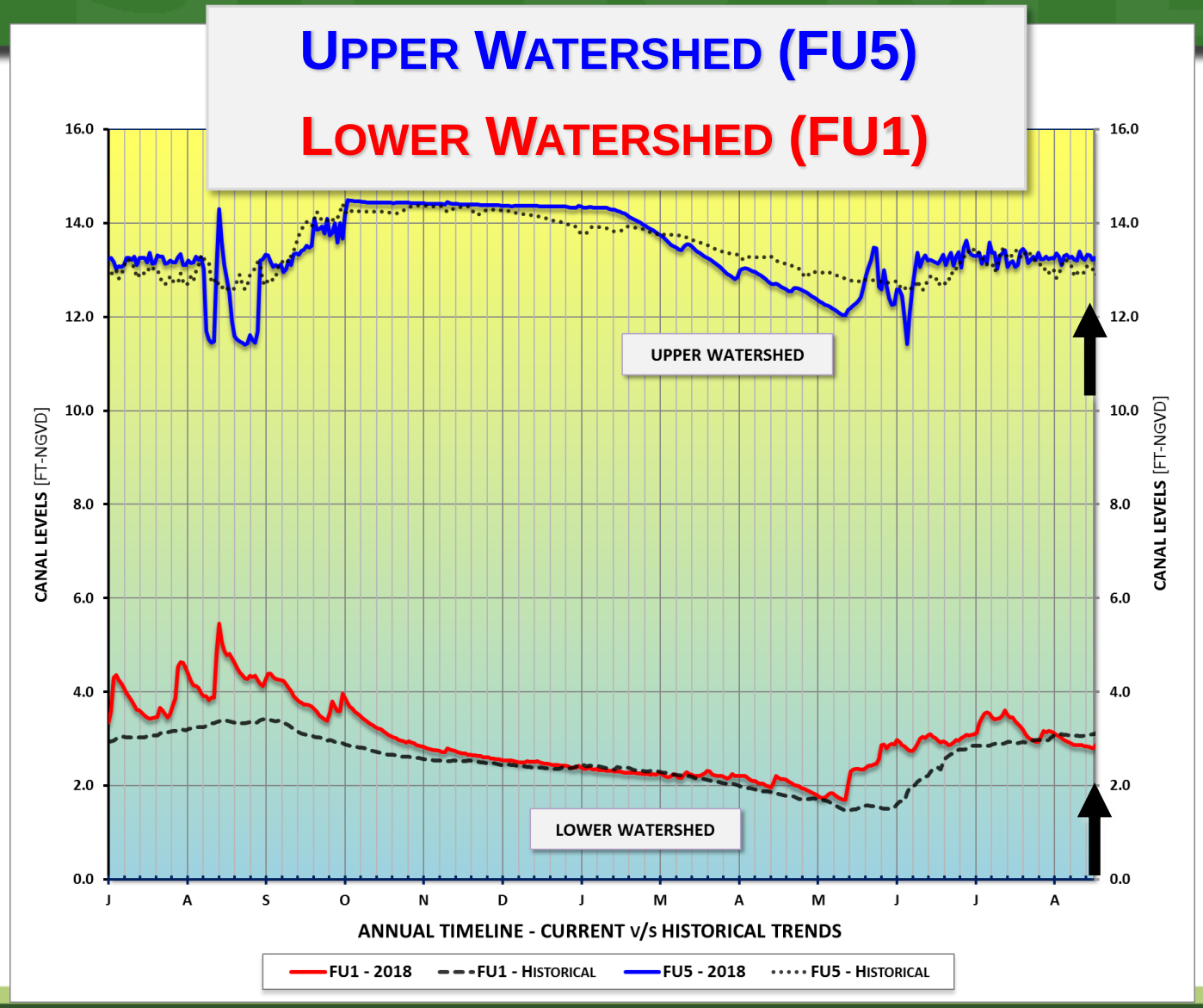

BCB Canal Levels ~ Daily Average Track

HENDERSON CREEK

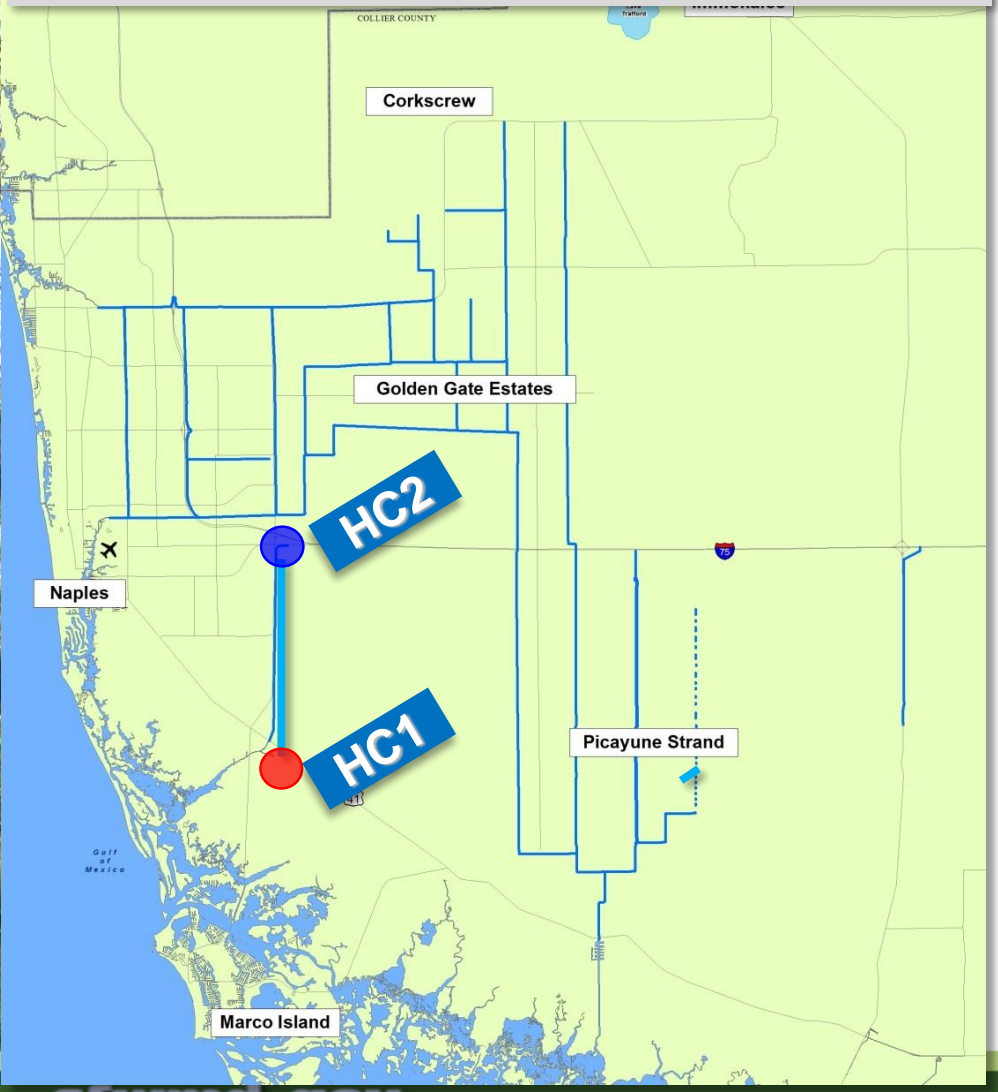

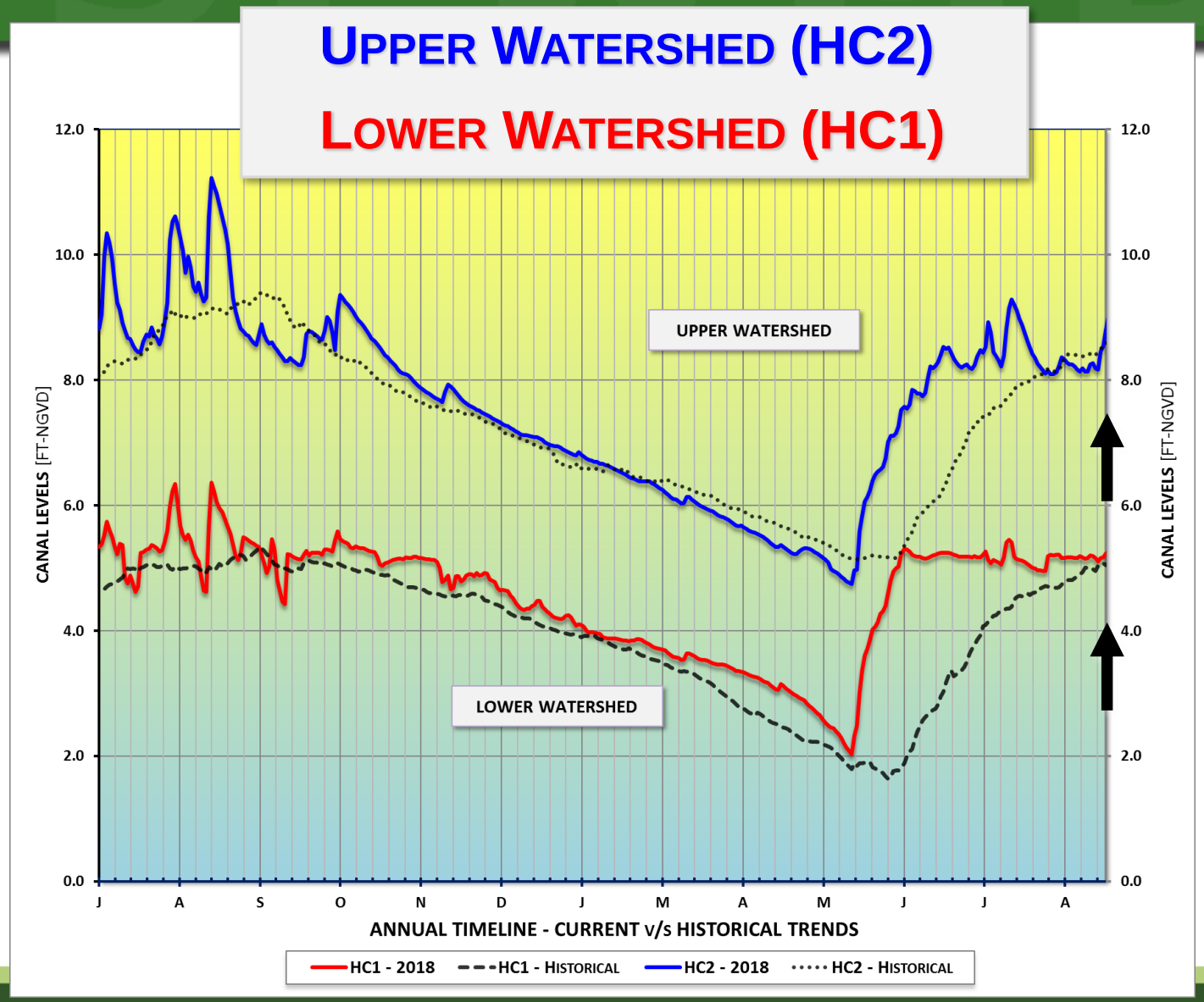

BCB Watersheds Report